





- KEY** - to be read in conjunction with plans PP02, PP03 and PP04
-  Sandleford Park Application Boundary
- PARCELS**
-  Development Parcel North 1
 -  Development Parcel North 2
 -  Development Parcel Central

Final Planning Issue



PROJECT TITLE
Sandleford Park,
Newbury

DRAWING TITLE
Parcelisation Plan

DATE	DRAWN	CHECKED	AUTHORISED
08 Mar 2018	BDC	AB	AB
NUMBER	REV.	SCALE	
14.273/PP05	B	1:5000 @ A2	



Reproduced from the Ordnance Survey map with the permission of Ordnance Survey on behalf of The Controller of Her Majesty's Stationary Office. © Crown Copyright AR 100007250
Boyer Planning Ltd, Crownthorne House, Nine Mile Ride, Wokingham, Berkshire, RG40 3GZ

