

West Berkshire Council

Section 53B Wildlife and Countryside Act 1981 Register

Catalogue of Schedule 14 Wildlife and Countryside Act 1981 Applications

References in this document relate to the s53B register ('P' suffix indicates 'Plan')
see West Berkshire Council webpage

'The Definitive Map – Recorded Public Rights of Way' for section 53B Wildlife and
Countryside Act 1981 register:

<http://info.westberks.gov.uk/index.aspx?articleid=28884>

For details/queries contact : West Berkshire Council Definitive Map Officer on 01635
503251,

or email: stuart.higgins@westberks.gov.uk

Countryside Team, West Berkshire Council, Market Street, Newbury RG14 5LD

Application for Modification Order

WILDLIFE AND COUNTRYSIDE ACT 1981

(1) Footpath 13 - Padworth
National Parks and Access to the Countryside Act 1949

To ^(a) Berkshire County Council
of Shire Hall, Shinfield Park, Reading

I/WE ^(b) ANN HUMPHREY (MRS)
of TALL TREES, PAG HILL, ALDERMASTON, READING, BERKS.
hereby apply for an order under section 53(2) of the Wildlife and Countryside Act 1981 modifying the definitive map and statement for the area by

[deleting the [footpath] [bridleway] [byway open to all traffic] from
to
[adding the [footpath] [bridleway] [byway open to all traffic] from
to
[[upgrading] [downgrading] to a [footpath] [bridleway] [byway open to all traffic] from
MAYS LANE to
SILVER LANE
[[varying] [adding to] the particulars relating to the [footpath] [bridleway] [byway open to all traffic] from
to
by providing that

and shown on the map annexed hereto.

I/WE attach copies of the documentary evidence (including statements of witnesses) set out
overleaf, in support of this application.
Public Path Evidence Forms and letters as evidence
have been sent independently.

Dated 28th June 1984. (Signed) [redacted]
on behalf of: _____

P.T.O.

Delete any words in square brackets which do not apply.

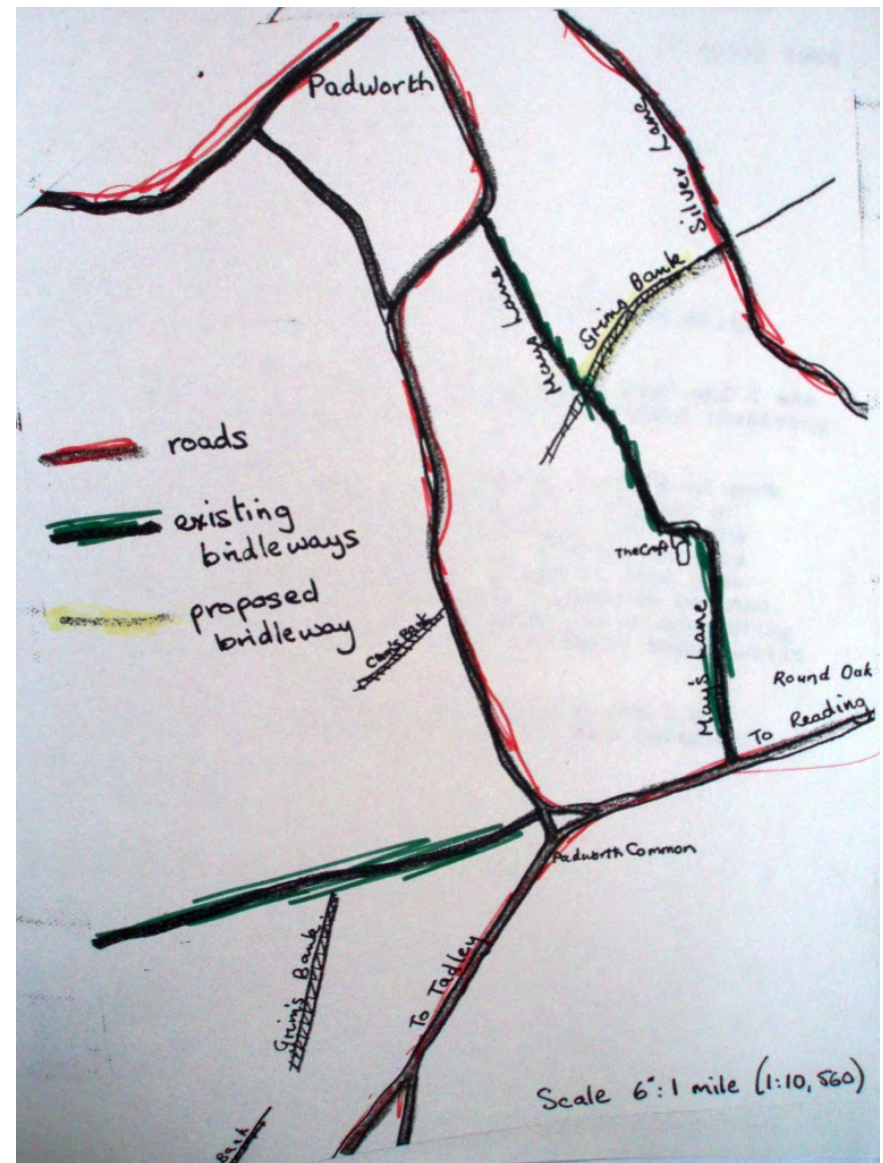
NOTES

(1) Insert title of Definitive Map and Statement.
(2) Insert name and address of authority.
(3) Insert name(s) and address(es) of applicant(s).

LLW00189-2

Cal. No. WA4 SHAW & SONS LTD., Shaway House, London, SE26 5AE.

1 Application



1 Map

Application for Modification Order

WILDLIFE AND COUNTRYSIDE ACT 1981

ROYAL COUNTY OF BERKSHIRE DEFINITIVE MAP AND STATEMENT OF PUBLIC RIGHTS OF WAY

To: Berkshire County Council
Of: Shire Hall, Shinfield Park, Reading, Berkshire, RG2 9XG

I/~~WE~~, (1) *LESLIE ERNEST DRAIN*

of *148 SUMMERFIELD RISE, CORING-ON-THAMES READING RG8 0DS*

hereby apply for an order under Section 53(2) of the Wildlife and Countryside Act 1981 modifying the definitive map and statement for the area by

~~[deleting the [footpath] [bridleway] [byway open to all traffic] from~~

to

~~[adding the [footpath] [bridleway] [byway open to all traffic] from~~
Footpath Streatley 7, S of *Byway Aldworth 24*
Kiddington Cottage SU5716 8025 *to* *at SU 5600 8016*

~~[[upgrading] [downgrading] to a [footpath] [bridleway] [byway open to all traffic] from~~

to


~~[[varying] [adding to] the particulars relating to the [footpath] [bridleway] [byway open to all traffic] from~~

to

by providing that

and shown on the map annexed hereto.

I/~~WE~~ attach copies of the documentary evidence (including statements of witnesses) set out overleaf, in support of this application.

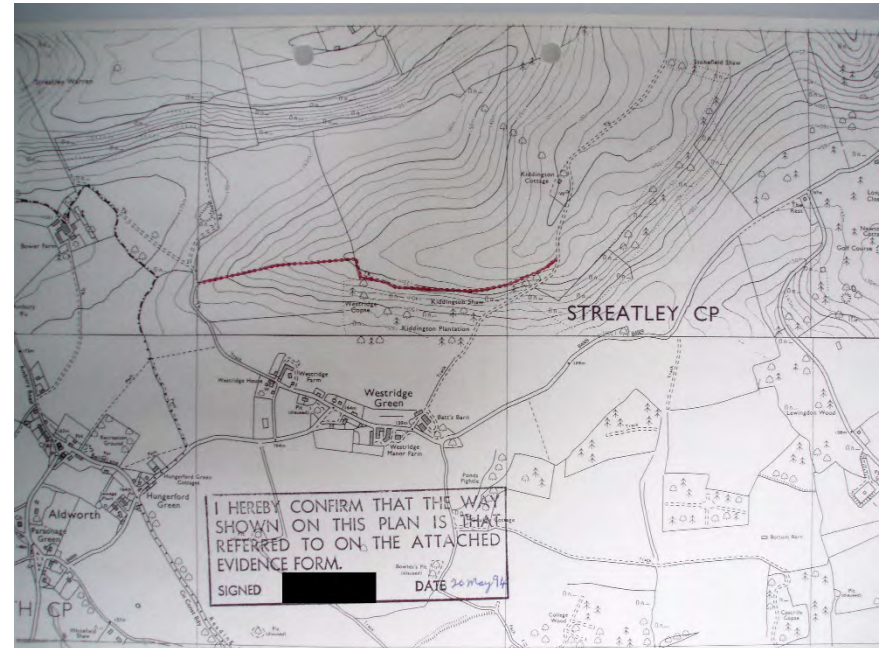
Dated *20th May* 1994 Signed 

[on behalf of *Ramblers' Association*
(mid-Gerts)]

Delete any words in square brackets which do not apply.

NOTES

(1) Insert name(s) and address(es) of applicant(s).



2 Map

2 Application

Application for Modification Order

WILDLIFE AND COUNTRYSIDE ACT 1981

**WEST BERKSHIRE DISTRICT COUNCIL DEFINITIVE MAP
AND STATEMENT OF PUBLIC RIGHTS OF WAY**

To: WEST BERKSHIRE DISTRICT COUNCIL
c/o BABTIE GROUP, SCHOOL GREEN, SHINFIELD, READING

I/WE, (1) J. GENT.

of BEEDON PARISH COUNCIL WBC

hereby apply for an order under Section 53(2) of the Wildlife and Countryside Act 1981
modifying the definitive map and statement for the area by

~~[deleting the [footpath] [bridleway] [byway open to all traffic] from~~

to]

[adding the [footpath] [bridleway] [byway open to all traffic] from OLD STREET (By way 2

to BULL PIT ROAD.]

[upgrading] [downgrading] to a [footpath] [bridleway] [byway open to all traffic] from

to]

[varying] [adding to] the particulars relating to the [footpath] [bridleway] [byway open to all traffic] from

to

by providing that

and shown on the map annexed hereto

I/WE attach copies of the documentary evidence (including statements of witnesses) set out overleaf, in support of this application.

Dated 11-2-99 19 Signed [Signature]

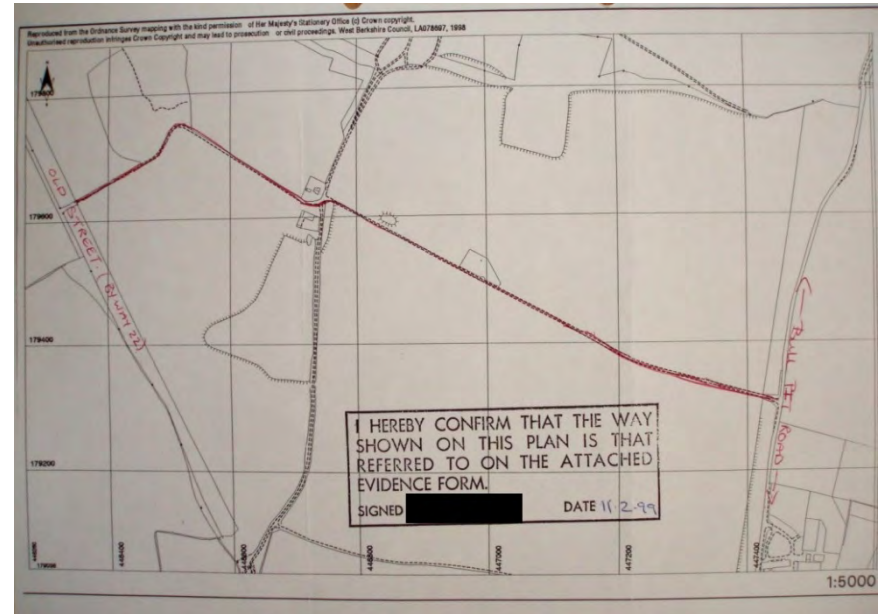
[on behalf of BEEDON PARISH COUNCIL]

Delete any words in square brackets which do not apply.

NOTES

(1) Insert name(s) and address of applicant(s).

3 Application



3 Map

Certificate of Service of Notice of Application for
Modification Order

WILDLIFE AND COUNTRYSIDE ACT 1981

(1) ROTAH COUNTY OF BERKSHIRE DEFINITIVE MAP
AND STATEMENT OF PUBLIC RIGHTS OF WAY

TO WEST BERKSHIRE DISTRICT COUNCIL
c/o BABTIE GROUP, SCHOOL GREEN, SHANNFIELD, READING

I/WE,⁽²⁾ Lambourn Parish Council
of Memorial Hall, Oxford St, Lambourn RG17 8QZ

HEREBY CERTIFY that the requirements of paragraph 2 of Schedule 14 to the Wildlife and
Countryside Act 1981 have been complied with.

Dated 12-10-99

19 . (Signed) . [REDACTED]

[on behalf of Lambourn Parish Council]

Delete any words in square brackets which do not apply.

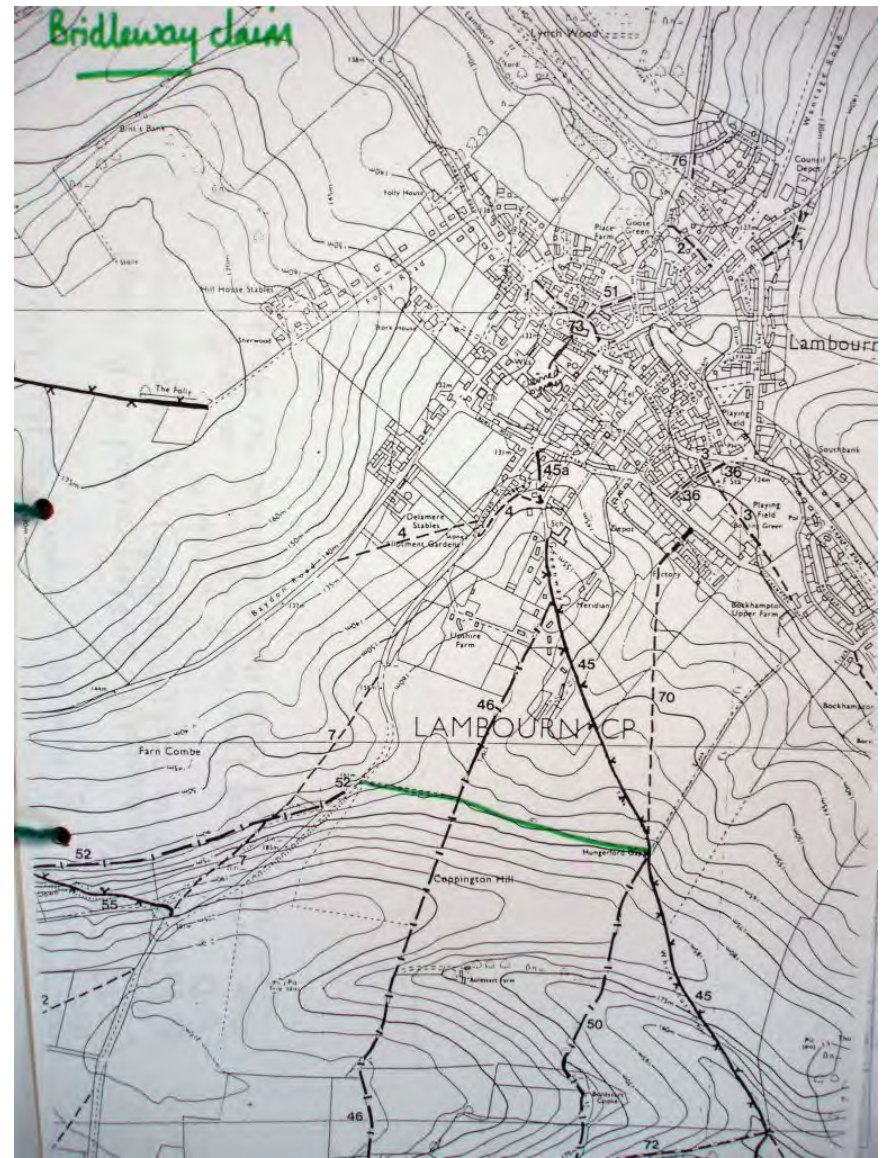
NOTES

- (1) Insert title of Definitive Map and Statement.
(2) Insert name(s) and address(es) of applicant(s).

It would assist in dealing with your application if you would state below the names and
addresses of the owners and occupiers on whom notice of the application has been served:

Mr & Mrs JS Brunskill
Farncombe Farm
Baydon Road
Lambourn
RG17

J.Z.M. Ltd
c/o Christopher B Mitchell 58 Stokes
15 North Audley St
London W1Y 1WE



4 Application

4 Map

Application for Modification Order SH

WILDLIFE AND COUNTRYSIDE ACT 1981

WEST BERKSHIRE DISTRICT COUNCIL DEFINITIVE MAP
AND STATEMENT OF PUBLIC RIGHTS OF WAY

To: WEST BERKSHIRE DISTRICT COUNCIL
c/o BABTIE GROUP, SCHOOL GREEN, SHINFIELD, READING

I/WE, (1) JEANNINE BARBER
of WINDRUSH HOUSE, INKPEN, HUNGERFORD, BERKS.

hereby apply for an order under Section 53(2) of the Wildlife and Countryside Act 1981
modifying the definitive map and statement for the area by

[deleting the [footpath] [bridleway] [byway open to all traffic] from
to]

[adding the [footpath] [bridleway] [byway open to all traffic] from
to]

[upgrading] [downgrading] to a [footpath] [bridleway] [byway open to all traffic] from
to]

[varying] [adding to] the particulars relating to the [footpath] [bridleway] [byway open to
all traffic] from BUNGHAM LANE, INKPEN
to
SPRAY ROAD, INKPEN
by providing that A HORSE-RIDER ACCESSIBLE GATE REPLACE THE SQUEEZE STYLE
and shown on the map annexed hereto

I/WE attach copies of the documentary evidence (including statements of
witnesses) set out overleaf, in support of this application.

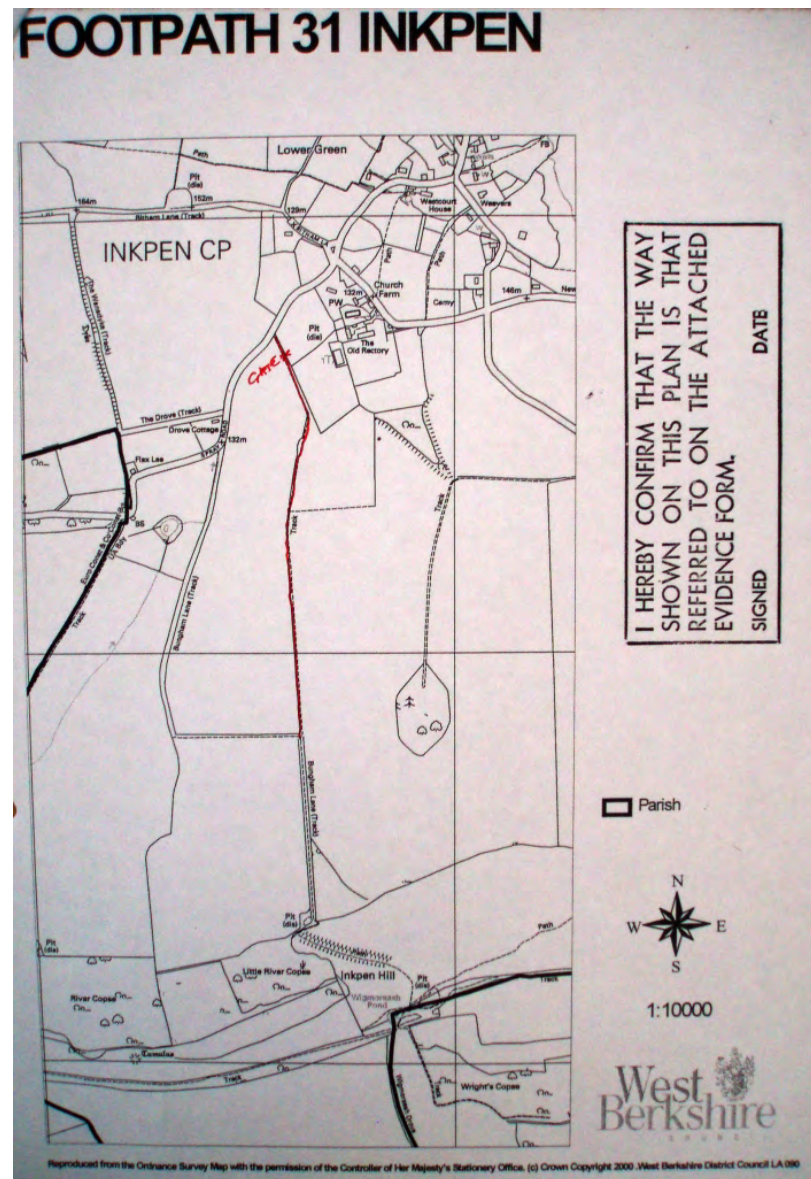
Dated 4th 2000 19 Signed [redacted]
[on behalf of [redacted]]

Delete any words in square brackets which do not apply.

NOTES

(1) Insert name(s) and addresses of applicant(s).

5 Application



5 Map

Application for Modification Order

WILDLIFE AND COUNTRYSIDE ACT 1981

WEST BERKSHIRE DISTRICT COUNCIL DEFINITIVE MAP
AND STATEMENT OF PUBLIC RIGHTS OF WAY

To: WEST BERKSHIRE DISTRICT COUNCIL

I/WE, (1) MR. M. ALLEN

of 2, CRABTREE LANE, CURRIDGE, RG18 9DP

hereby apply for an order under Section 53(2) of the Wildlife and Countryside Act 1981
modifying the definitive map and statement for the area by

~~[deleting the [footpath] [bridleway] [byway open to all traffic] from~~

to]

[adding the [footpath] [bridleway] [byway open to all traffic] from THE CORNER OF THE
CRABTREE LANE / CURRIDGE ROAD JUNCTION (PARALLEL TO THE
BY-WAY)

to]

MEET THE FOOTPATH THROUGH FAIRCROSS PLANTATION

~~[upgrading] [downgrading] to a [footpath] [bridleway] [byway open to all traffic] from~~

to]

~~[varying] [adding to] the particulars relating to the [footpath] [bridleway] [byway open to all traffic] from~~

to]

~~by providing that~~

and shown on the map annexed hereto

I/WE attach copies of the documentary evidence (including statements of witnesses) set out overleaf, in support of this application.

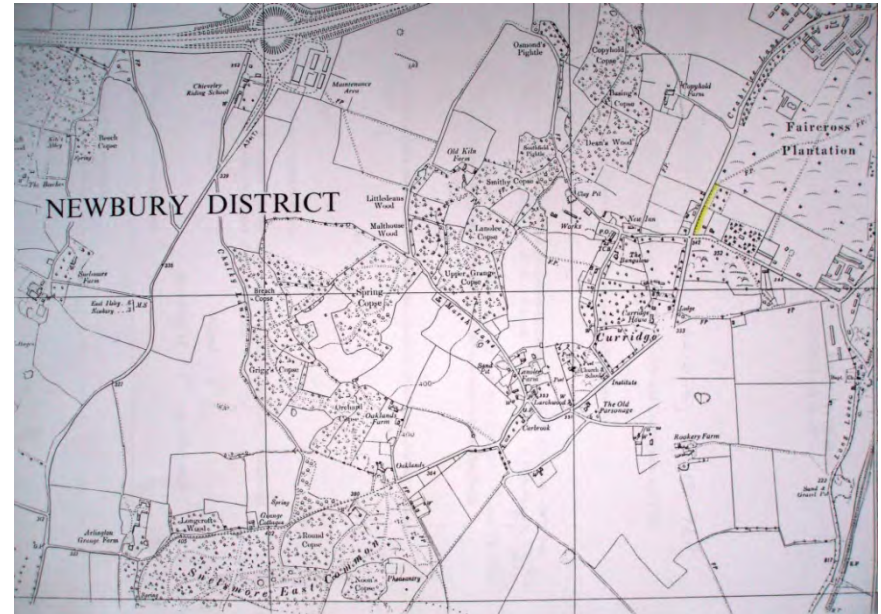
Dated 14/3/2002 Signed [REDACTED]

[on behalf of]

Delete any words in square brackets which do not apply.

NOTES

(1) Insert name(s) and address of applicant(s).



6 Map

6 Application

Application for Modification Order

WILDLIFE AND COUNTRYSIDE ACT 1981

**WEST BERKSHIRE DISTRICT COUNCIL DEFINITIVE MAP
AND STATEMENT OF PUBLIC RIGHTS OF WAY**

To: WEST BERKSHIRE DISTRICT COUNCIL

I, DAVE, (1) RICHARD ANDREW TUSSELL
of ST. MARKS FARM HOUSE, BEENHAM, BERKS, RG7 5NN

hereby apply for an order under Section 53(2) of the Wildlife and Countryside Act 1981
modifying the definitive map and statement for the area by

~~[deleting the [footpath] [bridleway] [byway open to all traffic] from~~

~~to~~

~~[adding the [footpath] [bridleway]] [byway open to all traffic] from~~ North East Corner of High Wood
~~to~~ North West Corner of High Wood

~~[upgrading] [downgrading] to a [footpath] [bridleway] [byway open to all traffic] from~~

~~to~~

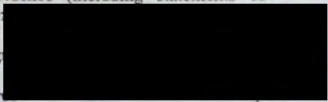
~~[varying] [adding to] the particulars relating to the [footpath] [bridleway] [byway open to all traffic] from~~

~~to~~

~~by providing that~~

and shown on the map annexed hereto

I ~~will~~ attach copies of the documentary evidence (including statements of witnesses) set out overleaf, in support of this application

Dated 18 September 2002 Sig 

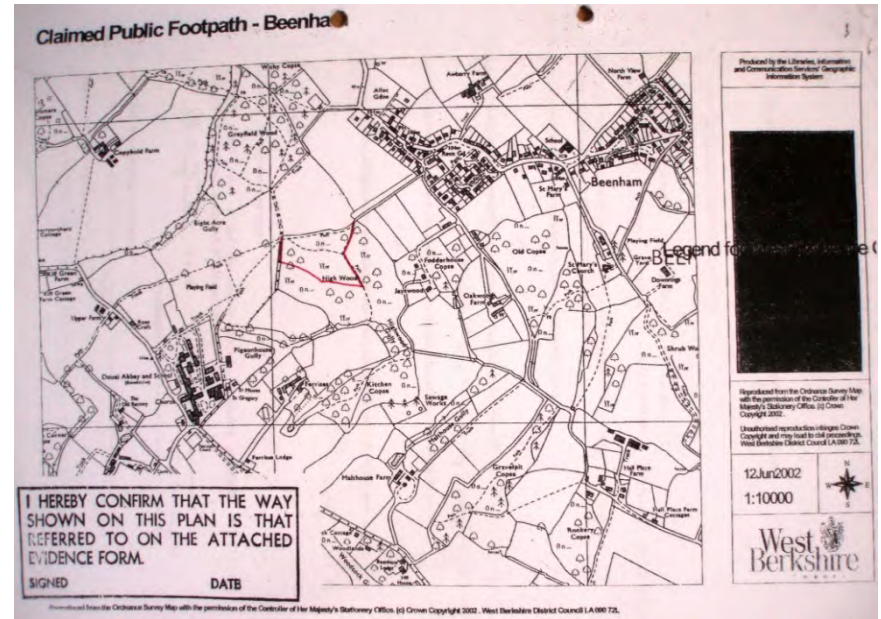
~~[on behalf of]~~

Delete any words in square brackets which do not apply.

NOTES

(1) Insert name(s) and address of applicant(s).

7 Application



7 Map

Application for Modification Order

WILDLIFE AND COUNTRYSIDE ACT 1981

**WEST BERKSHIRE DISTRICT COUNCIL DEFINITIVE MAP
AND STATEMENT OF PUBLIC RIGHTS OF WAY**

To: WEST BERKSHIRE DISTRICT COUNCIL

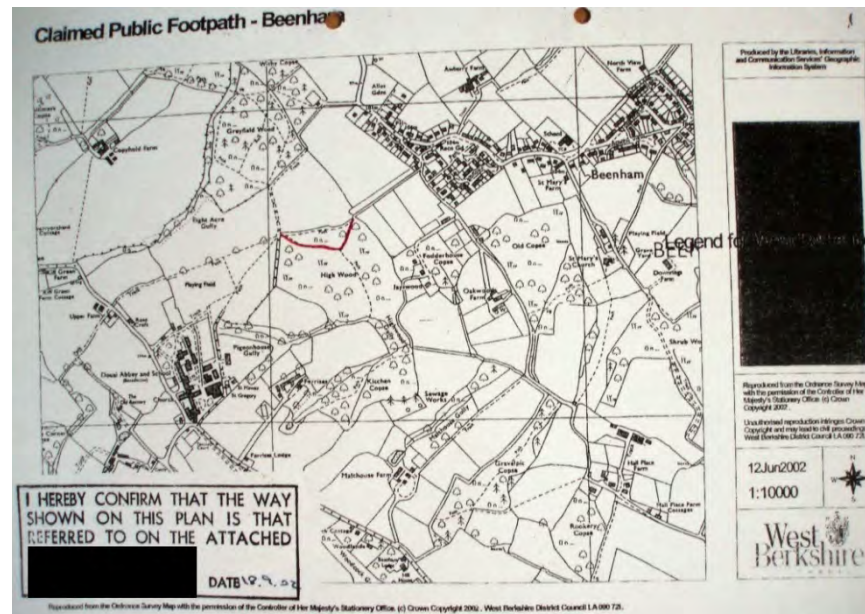
I/~~WE~~ RICHARDS ANDREW RUSSELL
of ST. TIMES FARMHOUSE, BEENHAM, BERKS RG7 5NN
hereby apply for an order under Section 53(2) of the Wildlife and Countryside Act 1981
modifying the definitive map and statement for the area by
[deleting the [footpath] [bridleway] [byway open to all traffic] from
to]
[adding the [footpath] [bridleway] [byway open to all traffic] from NORTH EAST CORNER
OF HIGH WOOD to NORTH WEST CORNER OF HIGH WOOD
[upgrading] [downgrading] to a [footpath] [bridleway] [byway open to all traffic] from
to]
[varying] [adding to] the particulars relating to the [footpath] [bridleway] [byway open to
all traffic] from
to
by providing that
and shown on the map annexed hereto
I/~~WE~~ attach copies of the documentary evidence (including statements of
witnesses) set out overleaf, in support of this application
Dated 18 September 2002 S [redacted]
[on behalf of]

Delete any words in square brackets which do not apply.

NOTES

(1) Insert name(s) and addresses of applicant(s).

8 Application



8 Map

COUNTRYSIDE AND ENVIRONMENT
10 JUN 2003

Application for Modification Order

WILDLIFE AND COUNTRYSIDE ACT 1981

WEST BERKSHIRE COUNCIL
~~ROYAL COUNTY OF BERKSHIRE~~ DEFINITIVE MAP
AND STATEMENT OF PUBLIC RIGHTS OF WAY

To: **WEST BERKSHIRE DISTRICT COUNCIL**
Of: **NEWBURY, BERKS**

I/WE, (1) **EVELYN EDITH ALLAWAY**
of **WAYFARIN, BRIMPTON COMMON, READING, BERKS, RG7 4RZ**

hereby apply for an order under Section 53(2) of the Wildlife and Countryside Act 1981 modifying the definitive map and statement for the area by

~~[deleting the {footpath} {bridleway} {byway open to all traffic}] from~~
to]

[adding the {footpath} {bridleway} {byway open to all traffic}] from
FROM BY-WAY 11, BRIMPTON PARISH
to]
FOOTPATH 30, BRIMPTON PARISH
~~[upgrading] [downgrading] to a {footpath} {bridleway} {byway open to all traffic}] from~~
to]

~~[varying] [adding to] the particulars relating to the {footpath} {bridleway} {byway open to all traffic}] from~~
to]

by providing that

and shown on the map annexed hereto.

I/WE attach copies of the documentary evidence (including statements of witnesses) set out overleaf, in support of this application.

Dated **28th April 2003** Signed [redacted]
[on-behalf]

Delete any words in square brackets which do not apply.

NOTES
(1) Insert name(s) and address(es) of applicant(s).



9 Map

9 Application

Application for Modification Order

WILDLIFE AND COUNTRYSIDE ACT 1981

WEST BERKSHIRE DISTRICT COUNCIL DEFINITIVE MAP
AND STATEMENT OF PUBLIC RIGHTS OF WAY

To: WEST BERKSHIRE DISTRICT COUNCIL

I/WE, (1) THE WEST BERKS GROUP OF THE RAMBLERS ASSOCIATION
of 2, LIGHEIL CLOSE, HUNGERFORD, BERKS, RG10 0BW

hereby apply for an order under Section 53(2) of the Wildlife and Countryside Act 1981
modifying the definitive map and statement for the area by

~~[deleting the [footpath] [bridleway] [byway open to all traffic] from~~

to

~~[adding the [footpath] [bridleway]] [byway open to all traffic] from~~ FOOTPATH 28 NEWBURY

GRID REF 492 673, to A4 EAST OF THE NARROW BOAT PH GRID REF 484 674

~~[upgrading] [downgrading] to a [footpath] [bridleway] [byway open to all traffic] from~~

to

~~[varying] [adding to] the particulars relating to the [footpath] [bridleway] [byway open to all traffic] from~~

to

by providing that

and shown on the map annexed hereto

I/WE attach copies of the documentary evidence (including statements of
witnesses) set out overleaf, in support of this application.

Dated 28/01/04

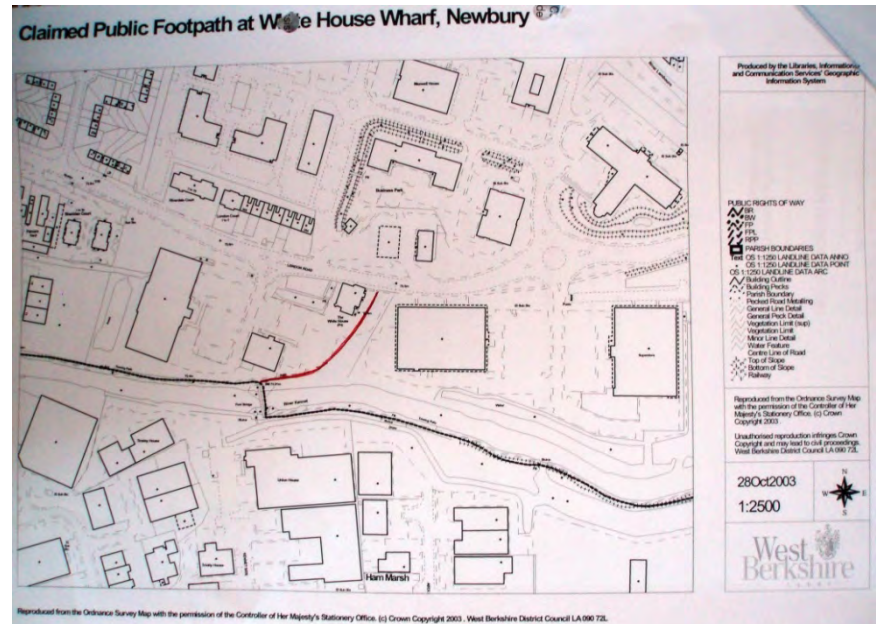
Signed

[on behalf of] WEST BERKS GROUP OF
THE RAMBLERS ASSOCIATION

Delete any words in square brackets which do not apply.

NOTES

(1) Insert name(s) and address of applicant(s).

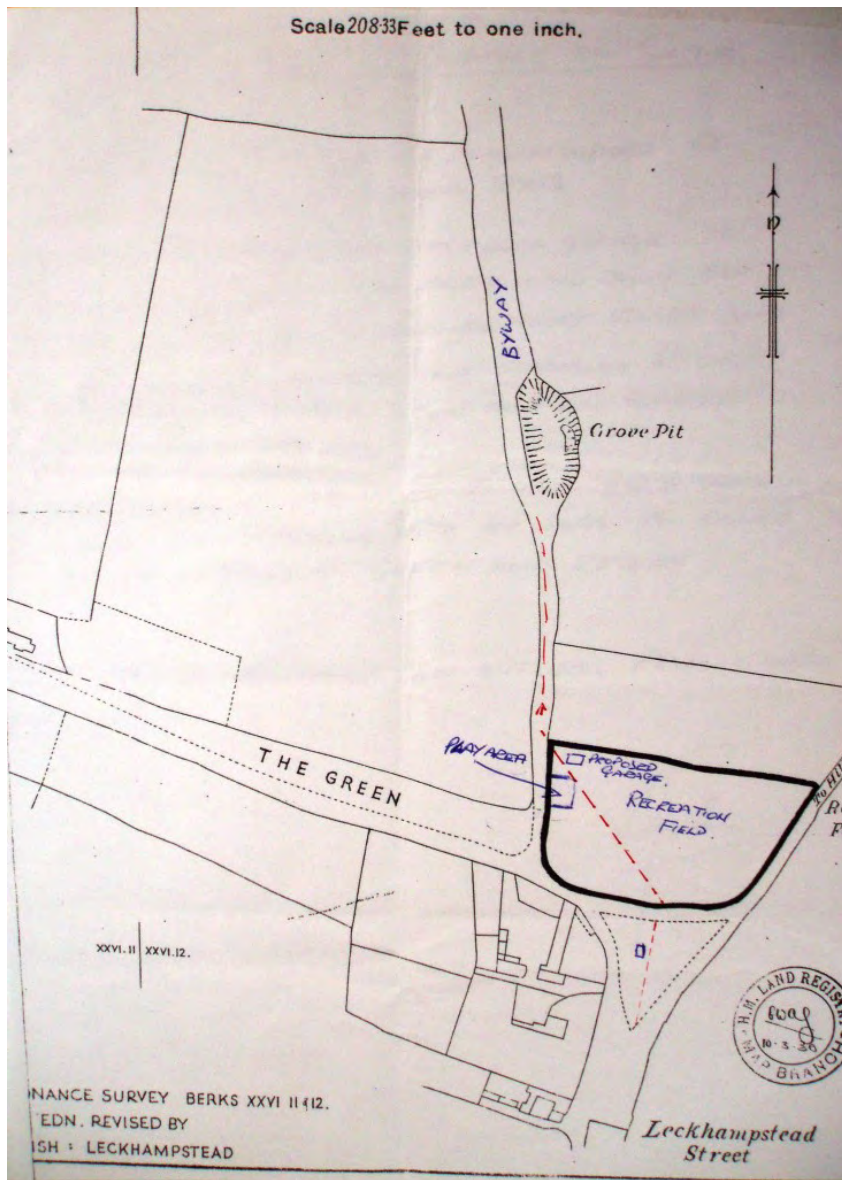


10 Map

10 Application

WEST BERKSHIRE DISTRICT COUNCIL DEFINITIVE MAP
AND STATEMENT OF PUBLIC RIGHTS OF WAY

DOCUMENTARY EVIDENCE IN SUPPORT OF CLAIM



11 Map

Application for Modification Order

WILDLIFE AND COUNTRYSIDE ACT 1981

WEST BERKSHIRE DISTRICT COUNCIL DEFINITIVE MAP
AND STATEMENT OF PUBLIC RIGHTS OF WAY

To: WEST BERKSHIRE DISTRICT COUNCIL

I/~~WE~~ (1) VICTOR JOHN POORE

of HILLCREST, BEEDON, NEWBURY, BERKSHIRE, RG20 8SN.

hereby apply for an order under Section 53(2) of the Wildlife and Countryside Act 1981
modifying the definitive map and statement for the area by

[deleting the {footpath} {bridleway} {byway open to all traffic} from

to]

[adding the {footpath} {bridleway} {byway open to all traffic} from THE STANTROSE
ROAD & POND COTTAGE to CHURCH ROAD

]

[upgrading] [downgrading] to a {footpath} {bridleway} {byway open to all traffic} from

to]

[varying] [adding to] the particulars relating to the {footpath} {bridleway} {byway open to
all traffic} from

to

by providing that

and shown on the map annexed hereto

I/~~WE~~ attach copies of the documentary evidence (including statements of
witnesses) set out overleaf, in support of this application.

Dated 18th October 2004 Signed [REDACTED]

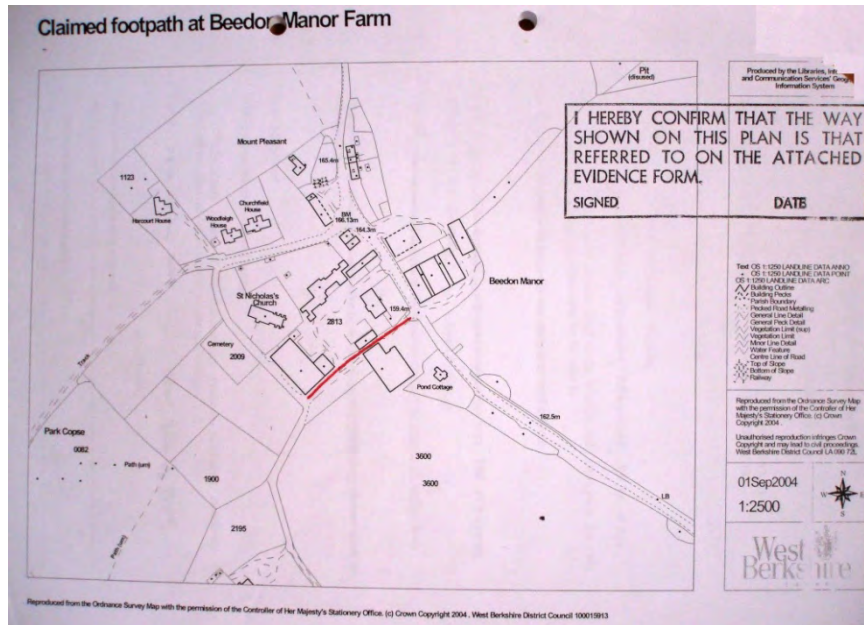
[on behalf of]

Delete any words in square brackets which do not apply.

NOTES

(1) Insert name(s) and address of applicant(s).

12 Application



12 Map

WILDLIFE AND COUNTRYSIDE ACT 1981

**WEST BERKSHIRE DISTRICT COUNCIL DEFINITIVE MAP
AND STATEMENT OF PUBLIC RIGHTS OF WAY**

To: WEST BERKSHIRE DISTRICT COUNCIL

I/WE, (1) Barnfield Parish Council

of THE CHART - OAKHAM DOWNS JAMES - MORGANSHAW - BISHOPSTON. RG7 4LH.

hereby apply for an order under Section 53(2) of the Wildlife and Countryside Act 1981
modifying the definitive map and statement for the area by

[deleting the [footpath] [bridleway] [byway open to all traffic] from
-to]

[adding the [footpath] [bridleway]] [byway open to all traffic] from
* LONGMEADOW to THE RIVER PANG.]

[upgrading] [downgrading] to a [footpath] [bridleway] [byway open to all traffic] from
to]

[varying] [adding to] the particulars relating to the [footpath] [bridleway] [byway open to
all traffic] from
to]

by providing that

and shown on the map annexed hereto

I/WE attach copies of the documentary evidence (including statements of
witnesses) set out overleaf, in support of this application.

Dated 17th 11/05 Signe [Redacted]

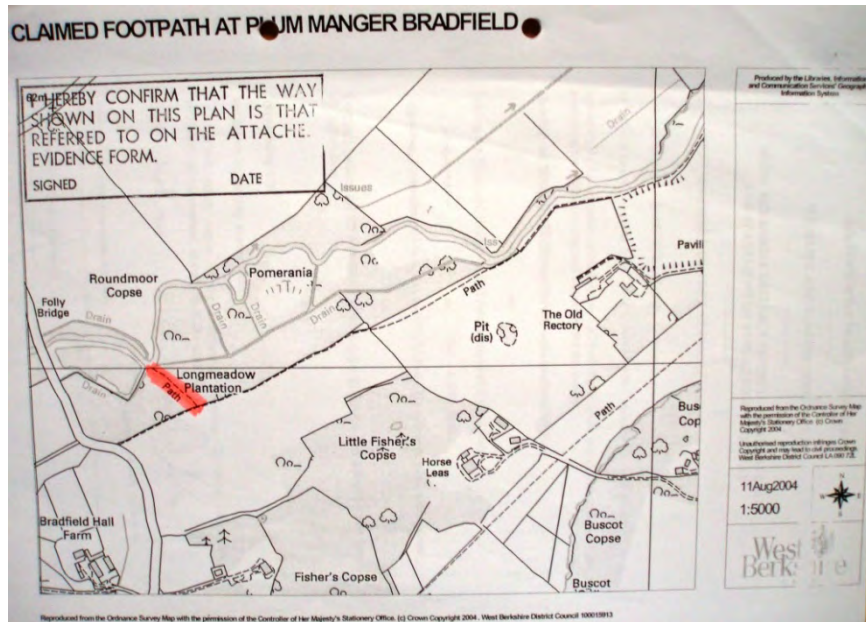
[on behalf of BARNFIELD PARISH COUNCIL.]

Delete any words in square brackets which do not apply.

NOTES

(1) Insert name(s) and addresses of applicant(s).

13 Application



13 Map

Application for Modification Order

WILDLIFE AND COUNTRYSIDE ACT 1981

WEST BERKSHIRE DISTRICT COUNCIL DEFINITIVE MAP AND STATEMENT OF PUBLIC RIGHTS OF WAY

To: WEST BERKSHIRE DISTRICT COUNCIL

I/WE, (1) MRS. AUDREY APPLEBY, CHAIRMAN, GREENHAM PARISH COUNCIL
of S PORTER END, PYLE HILL, NEWBURY RG14.7JP

hereby apply for an order under Section 53(2) of the Wildlife and Countryside Act 1981
modifying the definitive map and statement for the area by

~~Deleting the [footpath] [bridleway] [byway open to all traffic] from~~
to

~~Adding the [footpath] [bridleway] [byway open to all traffic] from~~
NEW ROAD BRIDLEWAY

~~to~~
GREENHAM ROAD

~~Upgrading [downgrading] to a [footpath] [bridleway] [byway open to all traffic] from~~
to

~~Deleting [adding to] the particulars relating to the [footpath] [bridleway] [byway open to all traffic] from~~
to

by providing that

and shown on the map annexed hereto PATH WIDTH : ONE METRE

I/WE attach copies of the documentary evidence (including statements of
witnesses) set out overleaf, in support of this application.

Dated 27.9.05

Signed

[on behalf of] GREENHAM PARISH COUNCIL

Delete any words in square brackets which do not apply.

NOTES

(1) Insert name(s) and address(es) of applicant(s).

W. 0001 0913

A3

14 Application



14 Map

Application for Modification Order

West Berkshire Council, *Definitive Map & Statement of Public Rights of Way.*

WILDLIFE AND COUNTRYSIDE ACT 1981
WEST BERKSHIRE DISTRICT COUNCIL DEFINITIVE MAP
AND STATEMENT OF PUBLIC RIGHTS OF WAY

To: WEST BERKSHIRE DISTRICT COUNCIL

R. COMBLEY. FOR THE TRAIL RIDERS FELLOWSHIP
I/WE, (1)
of *126 THE SLABE, HEADINGTON, OXFORD. OX3-7DX.*

hereby apply for an order under Section 53(2) of the Wildlife and Countryside Act 1981 modifying the definitive map and statement for the area by

[deleting the [footpath] [bridleway] [byway open to all traffic] from
to
[adding the [footpath] [bridleway]] [byway open to all traffic] from
to
[upgrading] [downgrading] to a [footpath] [bridleway] [byway open to all traffic] from
The County Boundary at East Hendred Down. Twp Ref. 463848
to
The junction of BW3 and BW24. Twp Ref. 509821.
[varying] [adding to] the particulars relating to the [footpath] [bridleway] [byway open to all traffic] from
RUPPS. 3. 3A. + 5.
to

by providing that

and shown on the map annexed hereto

I/WE attach copies of the documentary evidence (including ~~statements of witnesses~~) set out overleaf, in support of this application.

Dated *12/12/2005.* Signed [redacted]
[on behalf of
Trail Riders Federation.]

Delete any words in square brackets which do not apply.

NOTES
(1) Insert name(s) and address of applicant(s). *R. Combley.*
126 The Slabe, Headington, Oxford. OX3-7DX.

15 Application

Claimed Byway Open to All Traffic, Ridgeway West & East Ilsley Restricted Byways West Ilsley 3 and East Ilsley 5



Modified from the Ordnance Survey Map, 1:40,000, the copyright of which is held by the Ordnance Survey, 100, Broad Street, Birmingham B1 2DT. The copyright of the map is held by the Ordnance Survey, 100, Broad Street, Birmingham B1 2DT.

15 Map

Provided by the Ordnance Survey and the Ordnance Survey's permission to use the Ordnance Survey name in this document.

This is not the original application plan, which covered three separate sheets, but reflects the alignment of the route being claimed as accurately as possible. The originals are available to view in person, please call Countryside and Environment on 01635 502251.

1:40,000 (Scale 1:40,000)

10Apr2006 1:40000

West Berkshire Council

Application for Modification Order

WILDLIFE AND COUNTRYSIDE ACT 1981

WEST BERKSHIRE DISTRICT COUNCIL DEFINITIVE MAP AND STATEMENT OF PUBLIC RIGHTS OF WAY

To: WEST BERKSHIRE DISTRICT COUNCIL

I/WE, (1) Graham Woodhams

of Hale Cottage, West End, Crookham Common Road, Brimpton, N^W Reading, Berks. RG7 4PT

hereby apply for an order under Section 53(2) of the Wildlife and Countryside Act 1981 modifying the definitive map and statement for the area by

[deleting the [footpath] [bridleway] [byway open to all traffic] from

to]

X [adding the [footpath] [bridleway] [byway open to all traffic] from Footpath 21 near the southernmost point of 3 acres' garden - following existing track to where it joins the garden belonging to Little Ark Orchard, passing to the left of the Osney Wood pit, then continuing across 10 its southernmost point where the new kissing gate gives access to the edge of garden foot path 21 across field.

[upgrading] [downgrading] to a [footpath] [bridleway] [byway open to all traffic] from

to]

[varying] [adding to] the particulars relating to the [footpath] [bridleway] [byway open to all traffic] from

to

by providing that

and shown on the map annexed hereto

I/WE ^X attach copies of the documentary evidence (including statements of witnesses) set out overleaf, in support of this application. * Copies already sent to you by Brimpton Parish Council.

Dated 10th January 20 06

Signed

[on behalf of

Delete any words in square brackets which do not apply.

NOTES

(1) Insert name(s) and addresses of applicant(s).

16 Application



16 Map

Application for Modification Order

WILDLIFE AND COUNTRYSIDE ACT 1981

**WEST BERKSHIRE DISTRICT COUNCIL DEFINITIVE MAP
AND STATEMENT OF PUBLIC RIGHTS OF WAY**

To: WEST BERKSHIRE DISTRICT COUNCIL

I/WE, (1) NORA B. FRITH
of RODOLA, 15 OMERS RISE BURGFIELD COMMON
R97 3HH

hereby apply for an order under Section 53(2) of the Wildlife and Countryside Act 1981
modifying the definitive map and statement for the area by

~~[deleting the [footpath] [bridleway] [byway open to all traffic] from~~
to]

[adding the [footpath] [bridleway]] [byway open to all traffic] from
WOODHANS LANE to HOLLYBUSH LANE
BURGFIELD COMMON]

[upgrading] [downgrading] to a [footpath] [bridleway] [byway open to all traffic] from
to]

[varying] [adding to] the particulars relating to the [footpath] [bridleway] [byway open to all traffic] from
to

by providing that THE PATH NOTED ABOVE HAS BEEN USED
and shown on the map annexed hereto BY AT LEAST SIX PEOPLE WITHOUT
CHALLENGE FOR AT LEAST 20 YEARS OR MORE

I/WE attach copies of the documentary evidence (including statements of
witnesses) set out overleaf, in support of this application.

Dated 26-09-06 Signed [redacted]
[on behalf of]

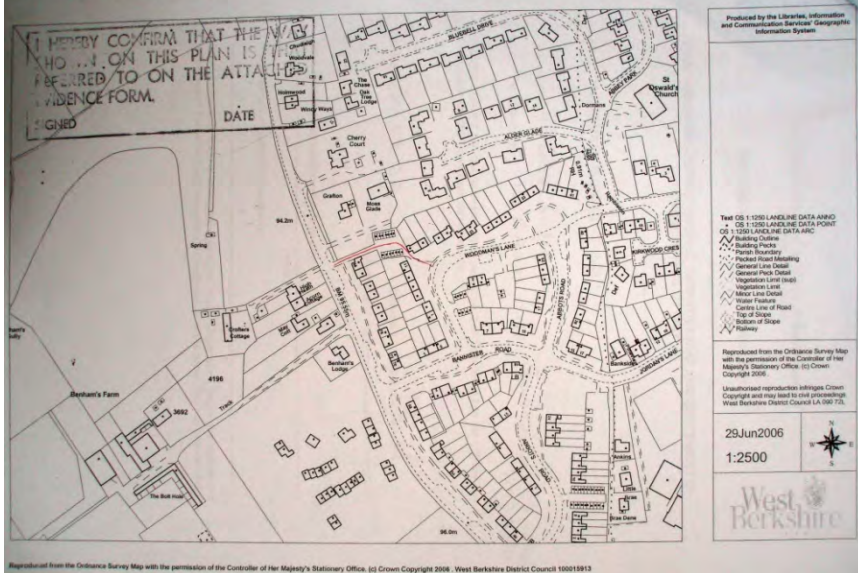
Delete any words in square brackets which do not apply.

NOTES

(1) Insert name(s) and address(es) of applicant(s).

17 Application

Claimed path Sulhamstead



17 Map


Return to West Berks. Council

Application for Modification Order

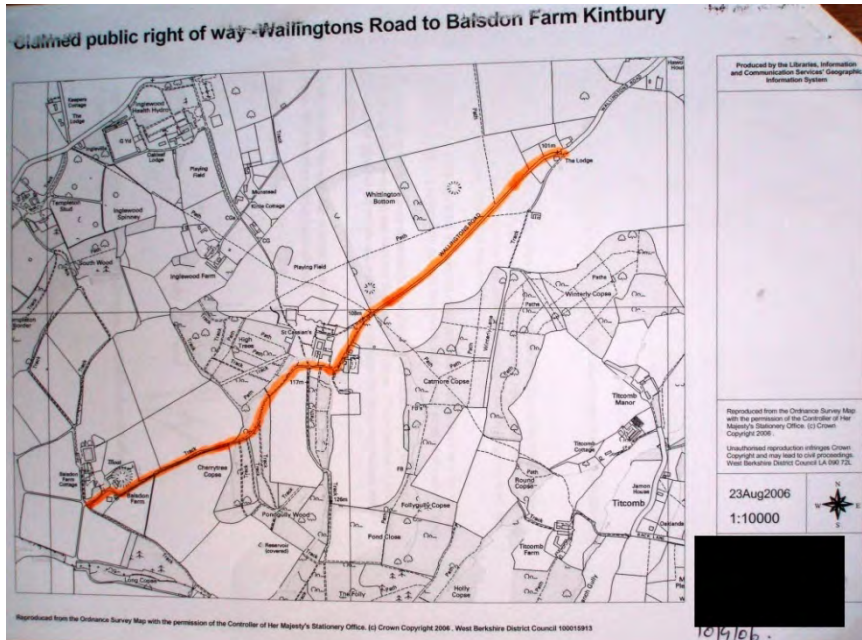
WILDLIFE AND COUNTRYSIDE ACT 1981

WEST BERKSHIRE DISTRICT COUNCIL DEFINITIVE MAP AND STATEMENT OF PUBLIC RIGHTS OF WAY

To: WEST BERKSHIRE DISTRICT COUNCIL

I/WE, (1) ANDREW GIFFORD
of TINTAGEL, KNIGHTS LAWE, BA11 1HA, RG20 0ND
hereby apply for an order under Section 53(2) of the Wildlife and Countryside Act 1981
modifying the definitive map and statement for the area by
~~deleting the [footpath] [bridleway] [byway open to all traffic] from~~
~~to~~
~~[adding the [footpath] [bridleway] [byway open to all traffic] from~~
~~to~~
ADDING THE
~~upgrading [downgrading] to a [footpath] [bridleway] [byway open to all traffic] from~~
WILKINGTON RD, KINGSBURY to ST. CASPARIUS TROUGH BASIN TR.
~~[varying] [adding to] the particulars relating to the [footpath] [bridleway] [byway open to~~
~~all traffic] from~~
~~to~~
by providing that
and shown on the map annexed hereto
I/WE attach copies of the documentary evidence (including statements of
witnesses) set out overleaf, in support of this application.
Dated 10TH SEP. '06 Signed 
[on behalf of
Delete any words in square brackets which do not apply.
NOTES
(1) Insert name(s) and address of applicant(s).

18 Application



18 Map

Application for Modification Order

WILDLIFE AND COUNTRYSIDE ACT 1981

**WEST BERKSHIRE DISTRICT COUNCIL DEFINITIVE MAP
AND STATEMENT OF PUBLIC RIGHTS OF WAY**

To: WEST BERKSHIRE DISTRICT COUNCIL

I/WE, (1) ADELIZA J. COOPER.

of 50 NEW ROAD TADLEY HANTS.

hereby apply for an order under Section 53(2) of the Wildlife and Countryside Act 1981
modifying the definitive map and statement for the area by

[deleting the [footpath] [bridleway] [byway open to all traffic] from _____

to _____]

[adding the [footpath] [bridleway] [byway open to all traffic] from _____

to _____]

[upgrading] [downgrading] to a [footpath] [bridleway] [byway open to all traffic] from

RECTOR ROAD to TO A RAGHILL.

[varying] [adding to] the particulars relating to the [footpath] [bridleway] [byway open to all traffic] from _____

to _____]

by providing that

and shown on the map annexed hereto

I/WE attach copies of the documentary evidence (including statements of witnesses) set out overleaf, in support of this application.

Dated [REDACTED] Signed [REDACTED]

- 2-07 [on behalf of] PADWORTH RIDERS

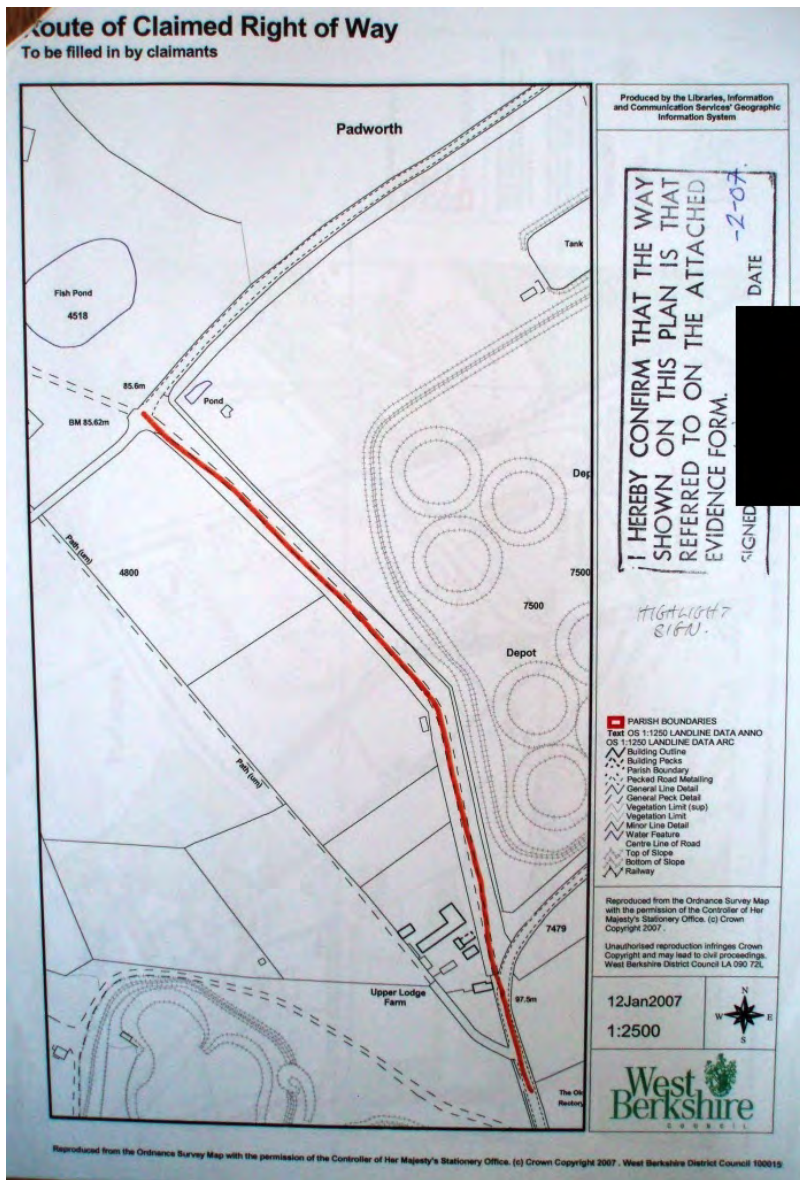
Delete any words in square brackets which do not apply.

NOTES

(1) Insert name(s) and address of applicant(s).

G. P. P. P. P.

19 Application



19 Map

Application for Modification Order

WILDLIFE AND COUNTRYSIDE ACT 1981

WEST BERKSHIRE DISTRICT COUNCIL DEFINITIVE MAP AND STATEMENT OF PUBLIC RIGHTS OF WAY

To: WEST BERKSHIRE DISTRICT COUNCIL

WE, (1) MR AND MRS. D.J. AND C.A. PYM
of **HONEYBOTTOM COTTAGE, HONEYBOTTOM, NEWBURY, BERKS. RG20 8AL**
hereby apply for an order under Section 53(2) of the Wildlife and Countryside Act 1981 modifying the definitive map and statement for the area by

[deleting the [footpath] [bridleway] [byway open to all traffic] from **K-P-L**
HONEYBOTTOM COTTAGE to **NOWHERE** (**IMAGINARY FOOTPATH 13**)
AND ALSO M-N-O-L (**AREA FLAWED CREATION FOOTPATH 16**)
[adding the [footpath] [bridleway] [byway open to all traffic] from

to]

[upgrading] [downgrading] to a [footpath] [bridleway] [byway open to all traffic] from

to]

[deleting] [adding to] the particulars relating to the [footpath] [bridleway] [byway open to all traffic] from

to

by providing that **NEITHER THE EXTINGUISHED SECTION (K-P-L) OR THE RELATING FLAWED CREATION (M-N-O-L) LEAD TO A HIGHWAY OR ANYWHERE IS NO FOOTPATH 13 OR ANY FOOTPATH**

WE attach copies of the documentary evidence (including statements of **HAS BEE** witnesses) set out overleaf, in support of this application.

Dated **13/03/07** Signed [Redacted]

[on behalf of **MR + MRS. D.J. PYM**

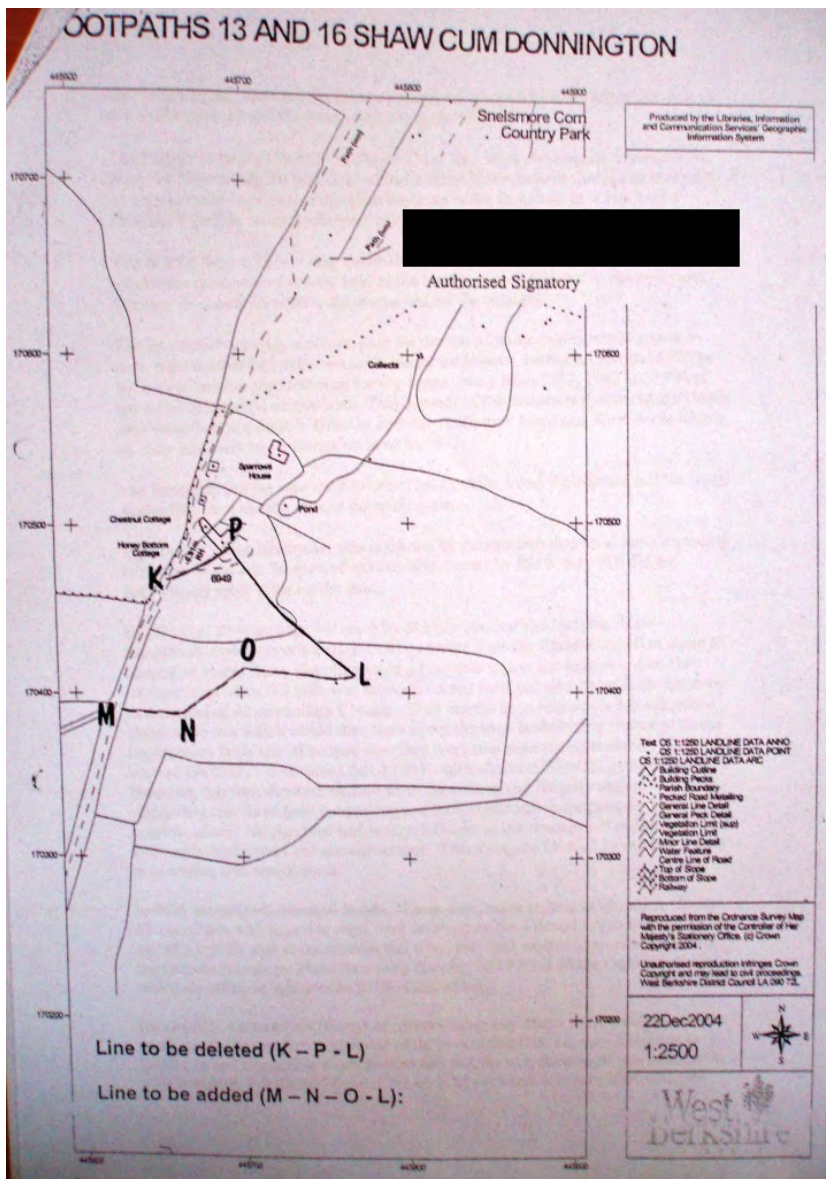
Delete any words in square brackets which do not apply.

NOTES

(1) Insert name(s) and address of applicant(s).

RECORDED ON THE ORDNANCE SURVEY MAPS FOR 1977, 1982 AND 1994 ON OUR LANDS. YOUR MAP TOO SHOW THIS.

20 Application



20 Map

Application for Modification Order

WILDLIFE AND COUNTRYSIDE ACT 1981

WEST BERKSHIRE DISTRICT COUNCIL DEFINITIVE MAP
AND STATEMENT OF PUBLIC RIGHTS OF WAY

To: WEST BERKSHIRE DISTRICT COUNCIL

I/WE, (1) *PETRA GIEDE BARNE*
of *35, Rectory Close, Newbury, RG14 6 DD*

hereby apply for an order under Section 53(2) of the Wildlife and Countryside Act 1981
modifying the definitive map and statement for the area by

~~[deleting the [footpath] [bridleway] [byway open to all traffic] from~~
to]

~~[adding the [footpath] [bridleway] [byway open to all traffic] from~~
HAMPTON ROAD to *DERBY ROAD*]

~~[upgrading] [downgrading] to a [footpath] [bridleway] [byway open to all traffic] from~~
to]

~~[varying] [adding to] the particulars relating to the [footpath] [bridleway] [byway open to all traffic] from~~
to]

by providing that *it has been in use for 200 years*
and shown on the map annexed hereto

I/WE attach copies of the documentary evidence (including statements of witnesses) set out overleaf, in support of this application.

Dated *11/9/07* Signed

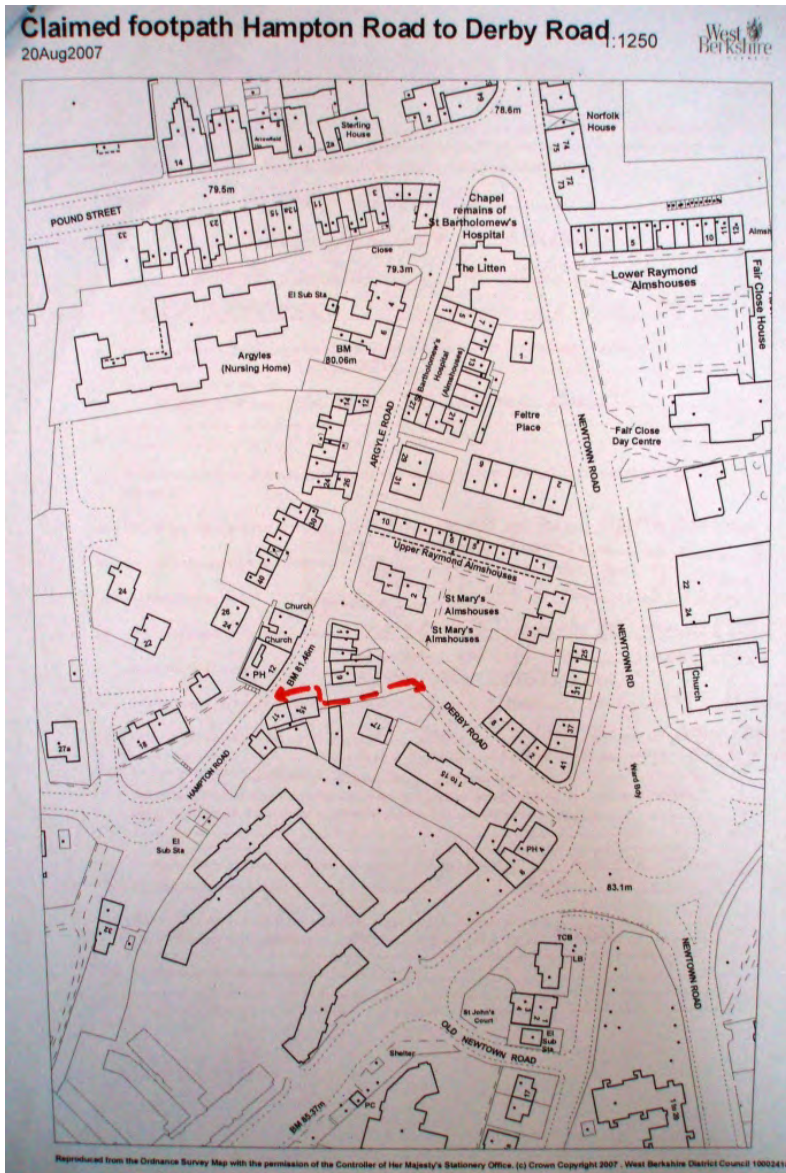
[on behalf of

Delete any words in square brackets which do not apply.

NOTES

(1) Insert name(s) and address of applicant(s).

21 Application



21 Map

Application for Modification Order

WILDLIFE AND COUNTRYSIDE ACT 1981

WEST BERKSHIRE DISTRICT COUNCIL DEFINITIVE MAP
AND STATEMENT OF PUBLIC RIGHTS OF WAY

To: WEST BERKSHIRE DISTRICT COUNCIL

I/WE, (1) CHARFIELD PARISH COUNCIL

of NOVA, CROSS HILL, BARKHAM ROAD, WIDNINGHAM, RG41 4TG.

hereby apply for an order under Section 53(2) of the Wildlife and Countryside Act 1981
modifying the definitive map and statement for the area by

~~[deleting the {footpath} {bridleway} {byway open to all traffic}] from~~
-to-]

~~[adding the {footpath} {bridleway}] {byway open to all traffic} from~~
-to-]


~~[upgrading] [downgrading] to a {footpath} {bridleway} {byway open to all traffic} from~~
-to-]

[varying] ~~[adding to]~~ the particulars relating to the {footpath} {bridleway} {byway open to all traffic} from THE BOTTOM OF ROTTEN ROW HILL
to BACK LANE

by providing that AT THE POINT WHERE B/WAY 26 CROSSES THE RIVER PANF, THE DEFINITIVE
ROUTE SHOULD INCLUDE THE FULL WIDTH OF THE EXISTING FORD
THROUGH THE RIVER IMMEDIATELY WEST OF THE PEDESTRIAN BRIDGE.

and shown on the map annexed hereto

I/WE attach copies of the documentary evidence (witnesses) set out overleaf, in support of this application.

Dated 21st March 2007 Signed 

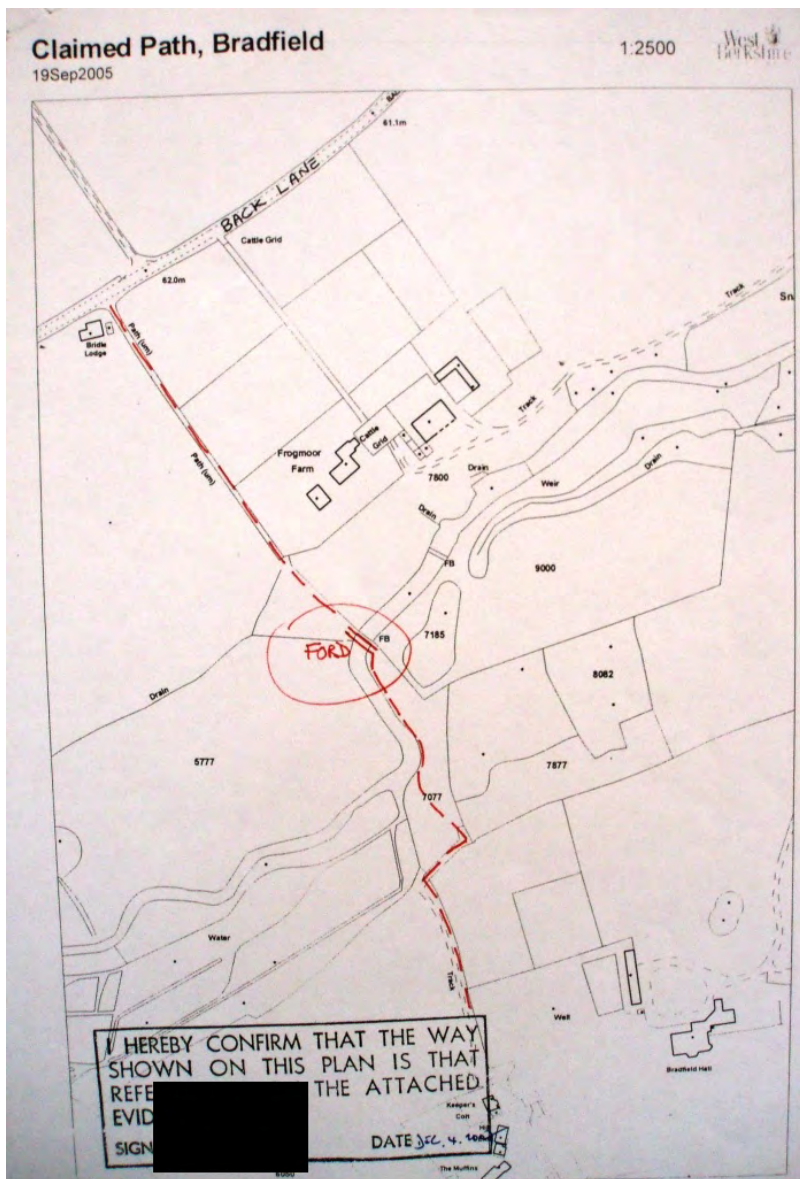
[on behalf of Charfield Parish Council]

Delete any words in square brackets which do not apply.

NOTES

(1) Insert name(s) and address of applicant(s).

22 Application



22 Map

Application for Modification Order

WILDLIFE AND COUNTRYSIDE ACT 1981

WEST BERKSHIRE DISTRICT COUNCIL DEFINITIVE MAP AND STATEMENT OF PUBLIC RIGHTS OF WAY

To: WEST BERKSHIRE DISTRICT COUNCIL

I/WE, (1) **BRADFIELD PARISH COUNCIL**

of **NOVA, CAPPID HILL, BAXHAM ROAD, WOKINGHAM RG41 4TG**

hereby apply for an order under Section 53(2) of the Wildlife and Countryside Act 1981 modifying the definitive map and statement for the area by

~~[deleting the [footpath] [bridleway] [byway open to all traffic] from~~

~~to~~

~~[adding the [footpath] [bridleway]] [byway open to all traffic] from~~

~~to~~

~~[upgrading] [downgrading] to a [footpath] [bridleway] [byway open to all traffic] from~~

~~to~~

[varying] ~~[adding to]~~ the particulars relating to the ~~[footpath] [bridleway] [byway open to all traffic]~~ from **THE BOTTOM OF ROTTEN ROW HILL**

to **THE FORD THROUGH THE RIVER DAUG, TOWARDS BACK LAKE.**

by providing that **IN THE AREA WHERE B/WAY 26 APPROACHES THE RIVER DAUG (N. OF THE JUNCTION WITH THE FOOTPATH TO BRADFIELD), THE DEFINITIVE ROUTE SHOULD INCORPORATE THE IMMEDIATELY ADJOINING BRACK AREA (AND THEREBY ENABLE ACCESS TO THE RIVER).**

I/WE attach copies of the documentary evidence of witnesses set out overleaf, in support of this application.

Dated **December 4. 2007** Signed **[redacted]**

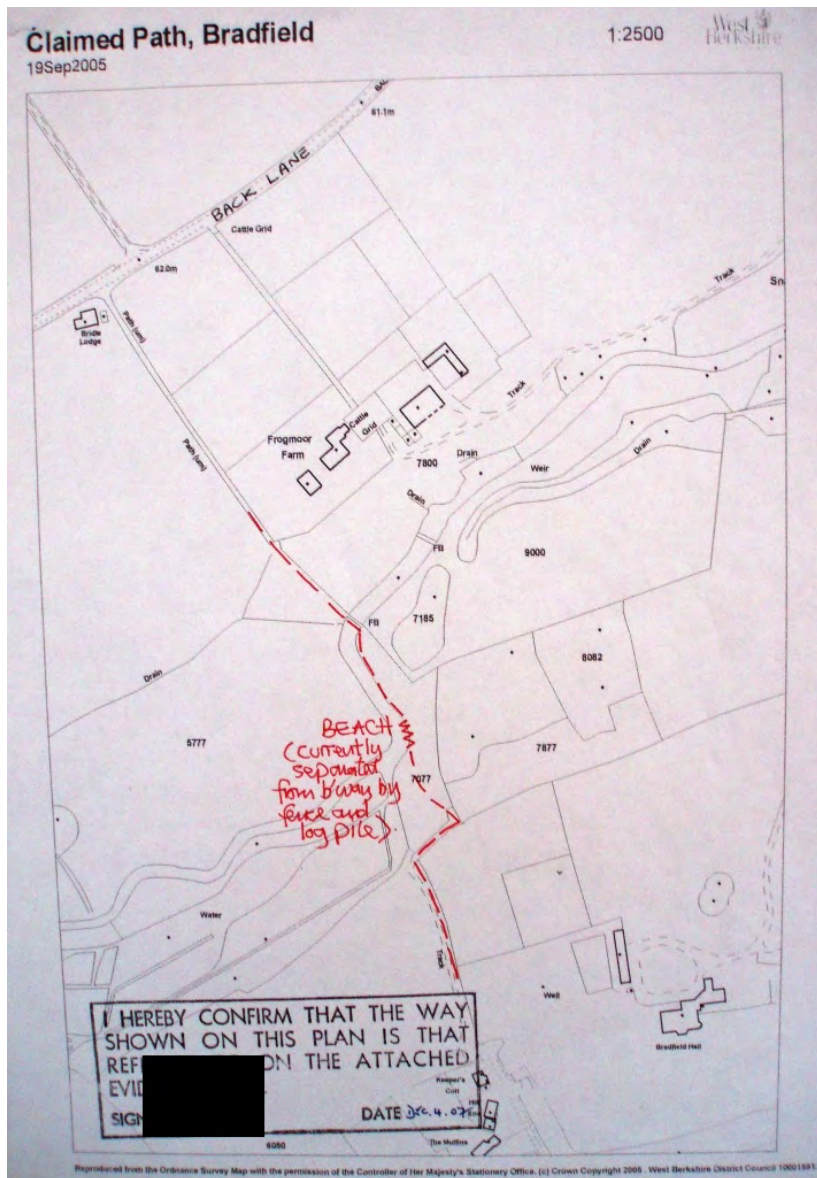
[on behalf of **BRADFIELD PARISH COUNCIL**]

Delete any words in square brackets which do not apply.

NOTES

(1) Insert name(s) and address of applicant(s).

23 Application



23 Map

Application for Modification Order

Wildlife and Countryside Act 1981

Definitive Map and Statement for West Berkshire

To: West Berkshire Council, Council Offices, Faraday Road, Newbury RG14 2AF

I/WE (applicant name) ROBERT JAMES MOULTON

of (applicant address) THE CHESTNUTS, EAST HUSLEY
NEWBURY, BERKS

hereby apply for an order under Section 53(2) of the Wildlife and Countryside Act 1981 modifying the definitive map and statement for the area by (please circle one of the four sections below and delete any words in square brackets that do not apply)

1. ~~DELETING the [footpath] [bridleway] [restricted byway] [byway open to all traffic] running from.....to.....~~
2. ADDING a [footpath] [bridleway] [restricted byway] [byway open to all traffic] running from BR 18.....to STANMURE ROAD
3. ~~ALTERING THE STATUS of the [footpath] [bridleway] [restricted byway] [byway open to all traffic] running from.....to..... to [footpath] [bridleway] [restricted byway] [byway open to all traffic]~~
4. ~~Modifying OTHER particulars shown in the map or statement relating to the [footpath] [bridleway] [restricted byway] [byway open to all traffic] running from.....to..... by providing that~~

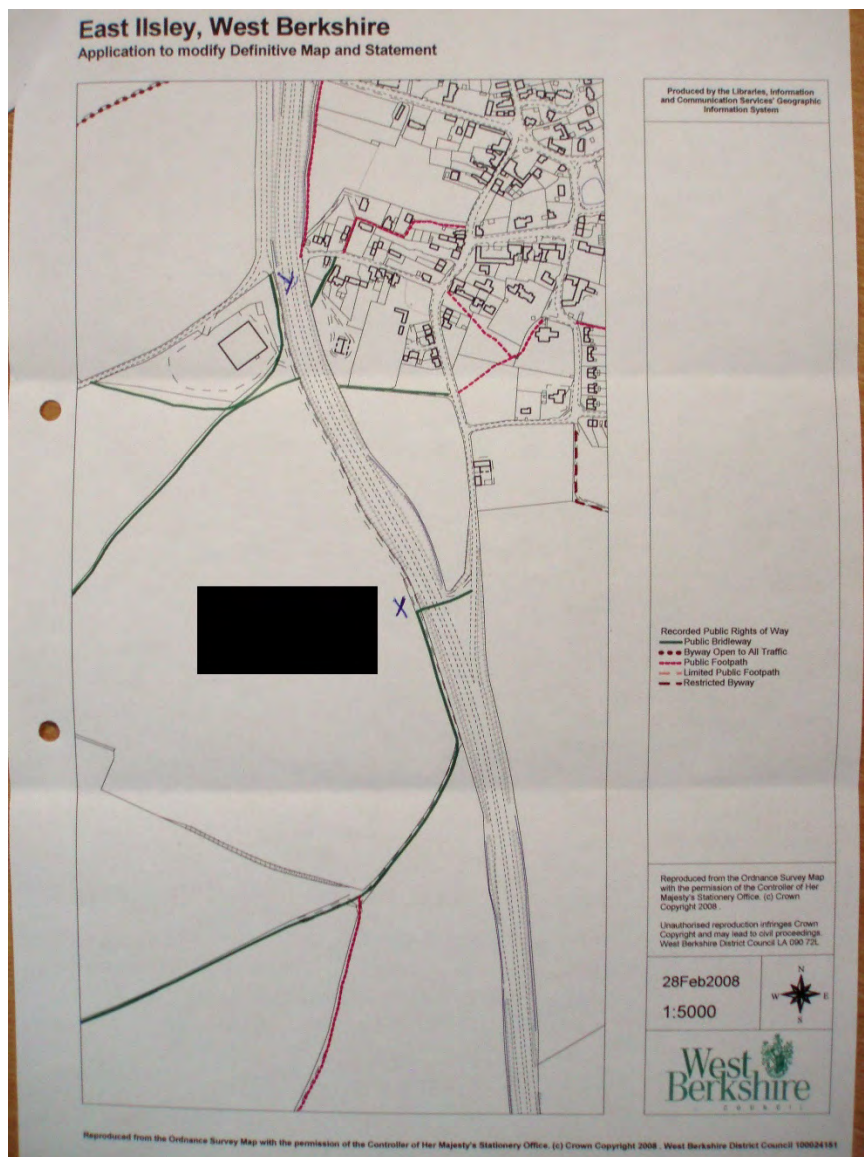
X TO Y

as shown the map annexed to this application.

I/WE attach copies of the following documentary evidence in support of this application (please provide a summary list all evidence to be relied upon overleaf):

Dated: 28/4/08 Signed: [redacted]

24 Application



24 Map

Application for Modification Order Form A

Wildlife and Countryside Act 1981

Definitive Map and Statement for West Berkshire

To: West Berkshire Council, Council Offices, Faraday Road, Newbury RG14 2AF

I/WE (applicant name), STRATFIELD MORTIMER PARISH COUNCIL
 of (applicant address) 27 VICTORIA ROAD, MORTIMER,
READING, RG7 3SH

hereby apply for an order under Section 53(2) of the Wildlife and Countryside Act 1981 modifying the definitive map and statement for the area by (please circle the relevant section below and delete any words in square brackets that do not apply)

1. DELETING the (footpath) ~~[bridleway]~~ ~~[restricted byway]~~ ~~[byway open to all traffic]~~
 running from to

2. ADDING a (footpath) ~~[bridleway]~~ ~~[restricted byway]~~ ~~[byway open to all traffic]~~
 running from LEIGH FIELD to VICTORIA ROAD, MORTIMER

3. ALTERING THE STATUS of the ~~[footpath]~~ ~~[bridleway]~~ ~~[restricted byway]~~ ~~[byway open to all traffic]~~
 running from to
 to ~~[footpath]~~ ~~[bridleway]~~ ~~[restricted byway]~~ ~~[byway open to all traffic]~~

4. Modifying OTHER particulars shown in the map or statement relating to the ~~[footpath]~~ ~~[bridleway]~~ ~~[restricted byway]~~ ~~[byway open to all traffic]~~
 running from to
 by providing that

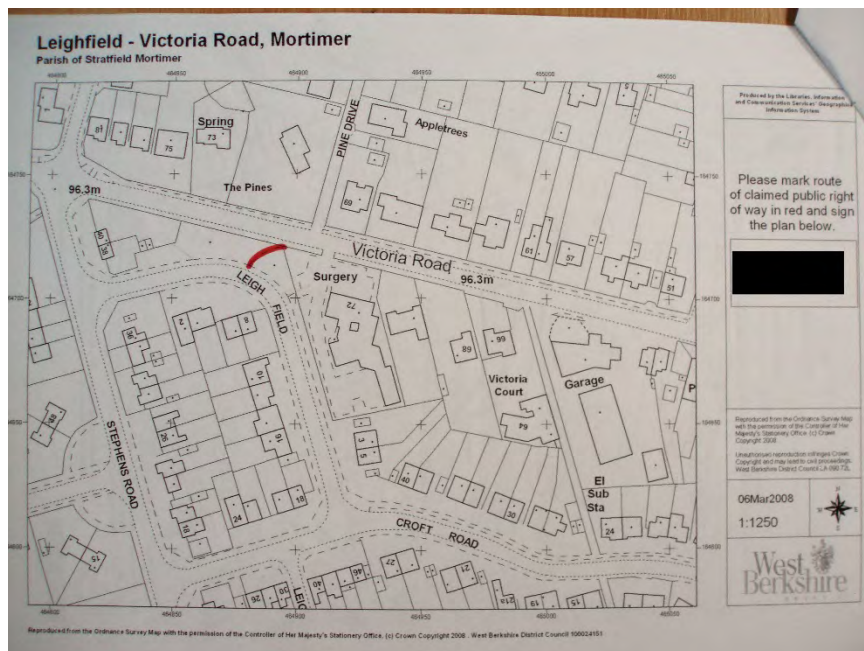
as shown the map annexed to this application.

I/WE attach copies of the following evidence in support of this application (please provide a summary list of all evidence to be relied upon overleaf): 19 USEE EVIDENCE FORMS ATTACHED

Dated: 13.5.08 Signed: [Signature]

* Please see attached copy of Title Plan dated 01/2005 (BR 391 553) which clearly shows footpath clearly marked.

25 Application



25 Map

Application for Modification Order Form A

Wildlife and Countryside Act 1981

Definitive Map and Statement for West Berkshire

To: West Berkshire Council, Council Offices, Faraday Road, Newbury RG14 2AF

I/WE (applicant name), BUCKLEBURY PARISH COUNCIL

of (applicant address) F.A.O. LINDA CLARKE, C/O THE CLERK
JASMINE COTTAGE, BYLES GREEN, UPPER BUCKLEBURY, N.R. READING
R97 6SD

hereby apply for an order under Section 53(2) of the Wildlife and Countryside Act 1981 modifying the definitive map and statement for the area by (please circle the relevant section below and delete any words in square brackets that do not apply)

1. ~~DELETING~~ the [footpath] [bridleway] [restricted byway] [byway open to all traffic] running from to
2. ADDING a footpath ~~[bridleway]~~ ~~[restricted byway]~~ [byway open to all traffic] running from HATCH LANE, CHAPEL ROW to FOOTPATH 83/5 THROUGH CARBONS WOOD
3. ~~ALTERING THE STATUS~~ of the [footpath] [bridleway] [restricted byway] [byway open to all traffic] running from to to [footpath] [bridleway] [restricted byway] [byway open to all traffic]
4. Modifying OTHER particulars shown in the map or statement relating to the [footpath] [bridleway] [restricted byway] [byway open to all traffic] running from to by providing that

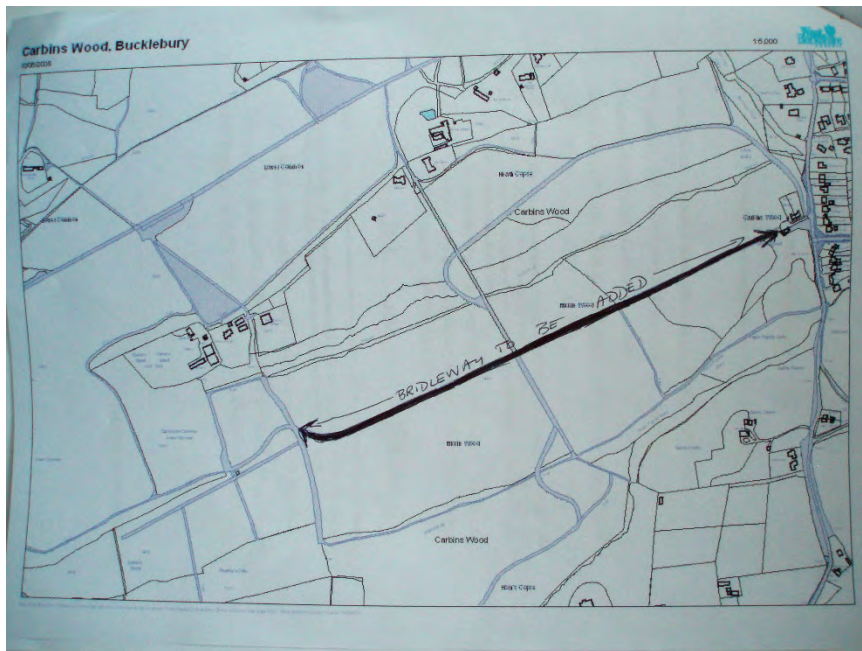
as shown the map annexed to this application.

I/WE attach copies of the following evidence in support of this application (please provide a summary list of all evidence to be relied upon overleaf):

Dated: 16/06/08 Signed: [Signature]
PARISH COUNCILLOR

PTD

26 Application



26 Map

Form A

Application for Modification Order

Wildlife and Countryside Act 1981

Definitive Map and Statement for West Berkshire

To: West Berkshire Council, Council Offices, Faraday Road, Newbury RG14 2AF

I/WE (applicant name), PADWORTH PARISH COUNCIL

of (applicant address) 'NOVA' COPPID HILL, BARKHAM RD.,
WOLKINGHAM, BERKS. RG41 4ZG

hereby apply for an order under Section 53(2) of the Wildlife and Countryside Act 1981 modifying the definitive map and statement for the area by (please circle the relevant section below and delete any words in square brackets that do not apply)

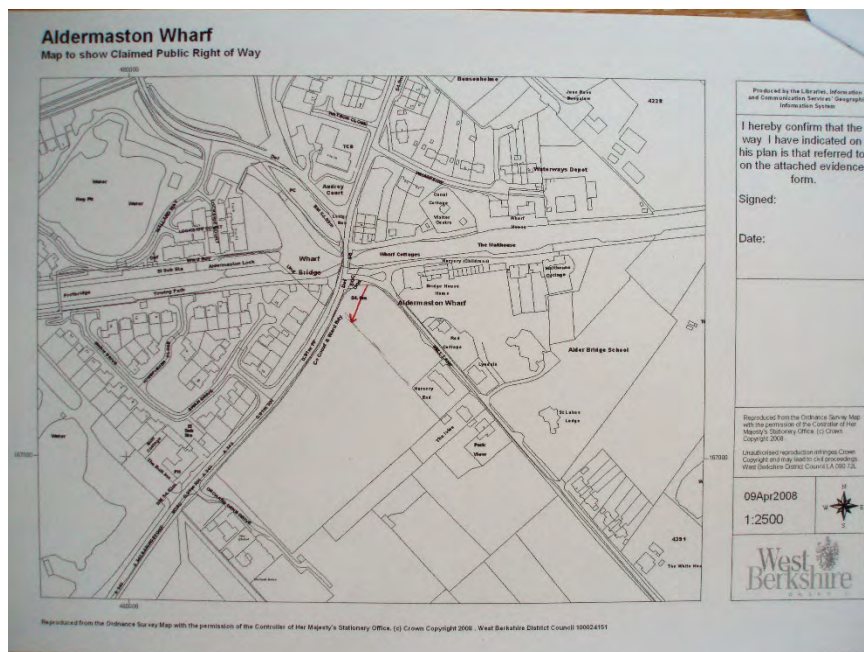
1. DELETING the [footpath] [bridleway] [restricted byway] [byway open to all traffic] running from to
2. ADDING a [footpath] [bridleway] [restricted byway] [byway open to all traffic] running from MILL LANE, PADWORTH to PUBLIC OPEN SPACE
3. ALTERING THE STATUS of the [footpath] [bridleway] [restricted byway] [byway open to all traffic] running from to
to [footpath] [bridleway] [restricted byway] [byway open to all traffic]
4. Modifying OTHER particulars shown in the map or statement relating to the [footpath] [bridleway] [restricted byway] [byway open to all traffic] running from to
by providing that

as shown the map annexed to this application.

I/WE attach copies of the following evidence in support of this application (please provide a summary list of all evidence to be relied upon overleaf):

Dated: JUNE 17th 2008 Signed: [REDACTED]
(CHAIRMAN, PADWORTH PARISH COUNCIL)

27 Application



27 Map

Application for Modification Order

Form A

Wildlife and Countryside Act 1981

Definitive Map and Statement for West Berkshire

**COUNTRYSIDE &
ENVIRONMENT**
19 JUN 2008

To: West Berkshire Council, Council Offices, Faraday Road, Newbury RG14 2AF

I/WE (applicant name), HOLYBROOK PARISH COUNCIL

of (applicant address) BEANSHEAF COMMUNITY CENTRE,
CHARRINGTON ROAD, CALCOT, READING RG31 7AW

hereby apply for an order under Section 53(2) of the Wildlife and Countryside Act 1981 modifying the definitive map and statement for the area by (please circle the relevant section below and delete any words in square brackets that do not apply)

1. DELETING the [footpath] [bridleway] [restricted byway] [byway open to all traffic] running from.....to.....
2. ADDING a [footpath] [bridleway] [~~restricted~~ byway] [~~byway open to all traffic~~] running from CHARRINGTON ROAD, CALCOT to LINEAR PARK, CALCOT
3. ALTERING THE STATUS of the [footpath] [bridleway] [restricted byway] [byway open to all traffic] running from.....to.....
4. Modifying OTHER particulars shown in the map or statement relating to the [footpath] [bridleway] [restricted byway] [byway open to all traffic] running from.....to.....

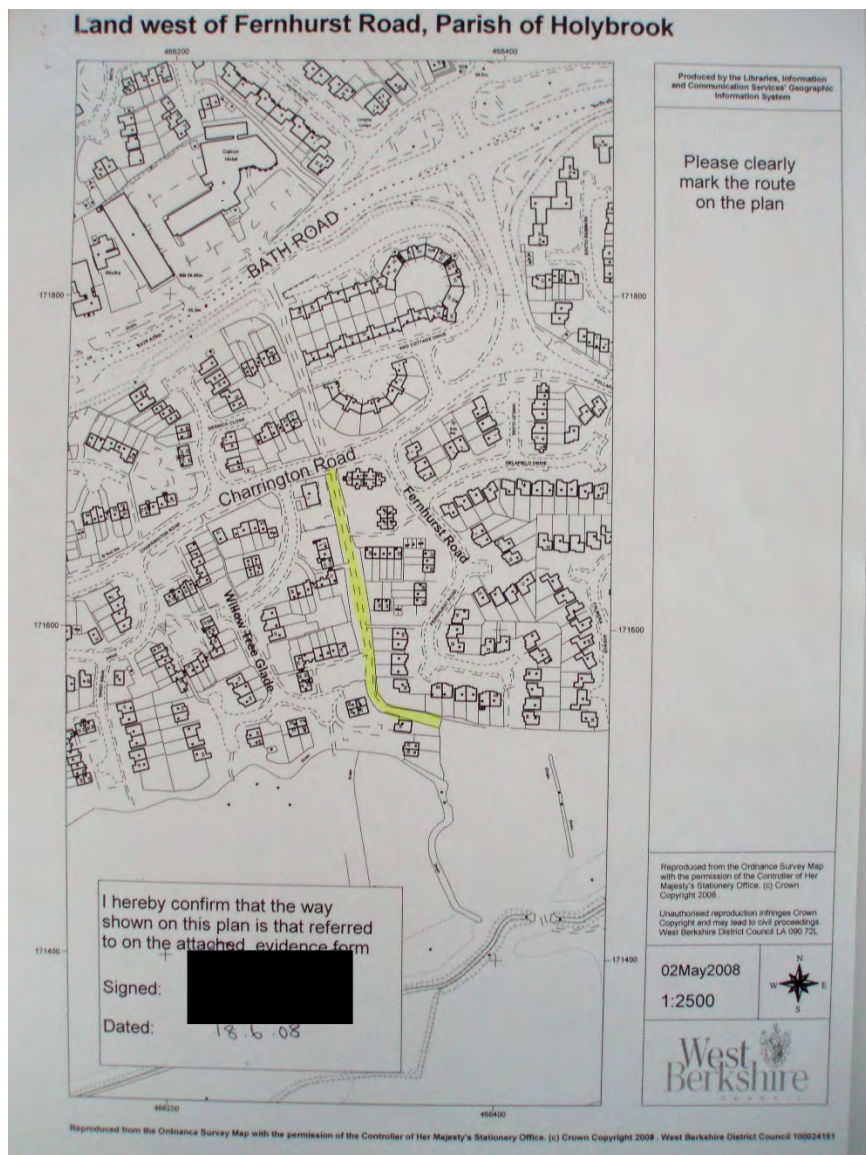
by providing that

as shown the map annexed to this application.

I/WE attach copies of the following evidence in support of this application (please provide a summary list of all evidence to be relied upon overleaf):

Dated: 18.6.08 Signed:

28 Application



28 Map

Received 11th March 2009

Application for Modification Order Form A

Wildlife and Countryside Act 1981

Definitive Map and Statement for West Berkshire

To: West Berkshire Council, Council Offices, Faraday Road, Newbury RG14 2AF

WE (applicant name), ...Kintbury Parish Council

of (applicant address) ...Ingleville Cottage Templeton Kintbury Hungerford Berks RG17 9SG

hereby apply for an order under Section 53(2) of the Wildlife and Countryside Act 1981 modifying the definitive map and statement for the area by (please circle the relevant section below and delete any words in square brackets that do not apply)

1. DELETING the [footpath] [bridleway] [restricted byway] [byway open to all traffic] running from to
2. ADDING a [footpath] [bridleway] [restricted byway] [byway open to all traffic] running from to
3. ALTERING THE STATUS of the footpath 39 running from ... Templeton Road (SU 3740 6685) to Wallingtons Road (SU 3745 6632) Kintbury, to restricted byway.

WE attach copies of the following evidence in support of this application:

The following maps;

- A copy of "A Topographical survey of the great road from London to bath and Bristol" by Archibald Robertson, published in 1792.
- Copy of the map attached to the Enclosure Award for Kintbury dated 1815 together with an extract from the Award document of the same date.
- Copy of extract from 1822 map
- Extract from 1879 OS map
- Extract from 1911 OS map.

Dated: Signed:

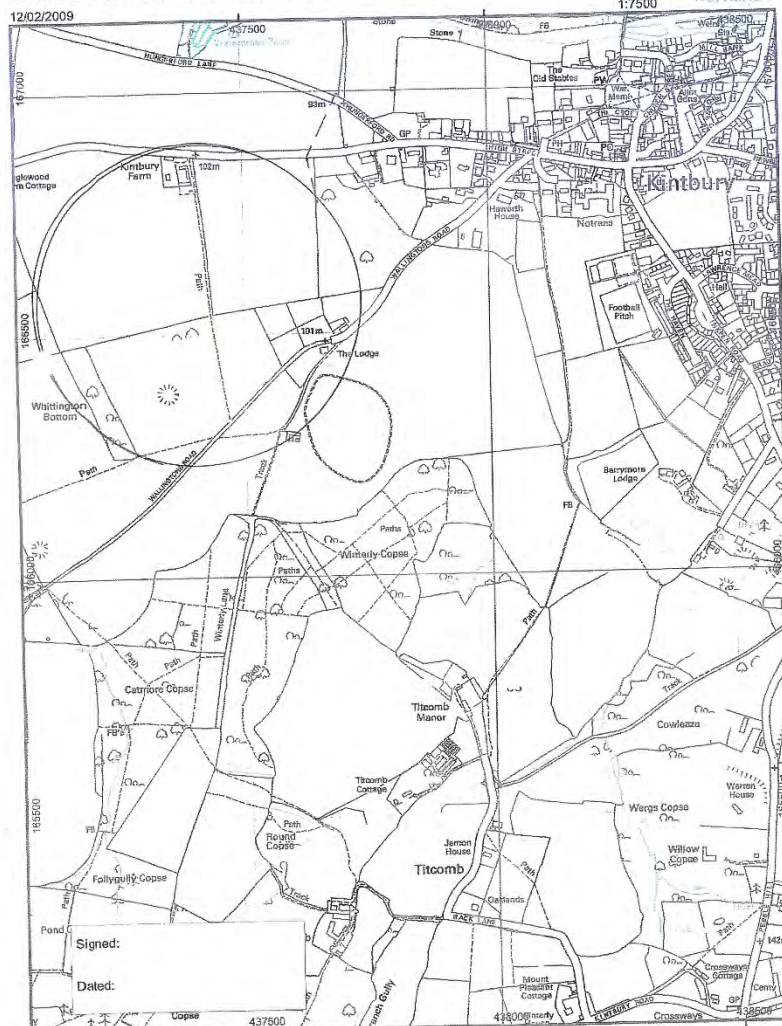
29 Application

Claimed existence of unrecorded public right of way at Kintbury

12/02/2009

1:7500

West Berkshire



Reproduced from Ordnance Survey Map with the permission of the Controller of Her Majesty's Stationary Office. (c) Crown Copyright 2009. West Berkshire District Council S00024151

29 Map

Application for Modification Order

Form A

Wildlife and Countryside Act 1981

Definitive Map and Statement for West Berkshire

To: West Berkshire Council, Council Offices, Faraday Road, Newbury RG14 2AF

I/WE (applicant name), ANTHONY GREENFIELD

of (applicant address), SCHOOL BUNGALOW, CURTIS ROAD, CALCOT, READING, BERKS.

hereby apply for an order under Section 53(2) of the Wildlife and Countryside Act 1981 modifying the definitive map and statement for the area by (please circle the relevant section below and delete any words in square brackets that do not apply)

1. ~~DELETING the [footpath] [bridleway] [restricted byway] [byway open to all traffic]~~

running from to

2. ~~ADDING a [footpath] [bridleway] [restricted byway] [byway open to all traffic]~~

running from CALCOT CENTRE to FARM DRIVE

3. ~~ALTERING THE STATUS of the [footpath] [bridleway] [restricted byway] [byway open to all traffic]~~

running from CALCOT CENTRE to FARM DRIVE
a registered public
to [footpath] [bridleway] [restricted byway] [byway open to all traffic]

4. ~~Modifying OTHER particulars shown in the map or statement relating to the [footpath] [bridleway] [restricted byway] [byway open to all traffic]~~

running from to

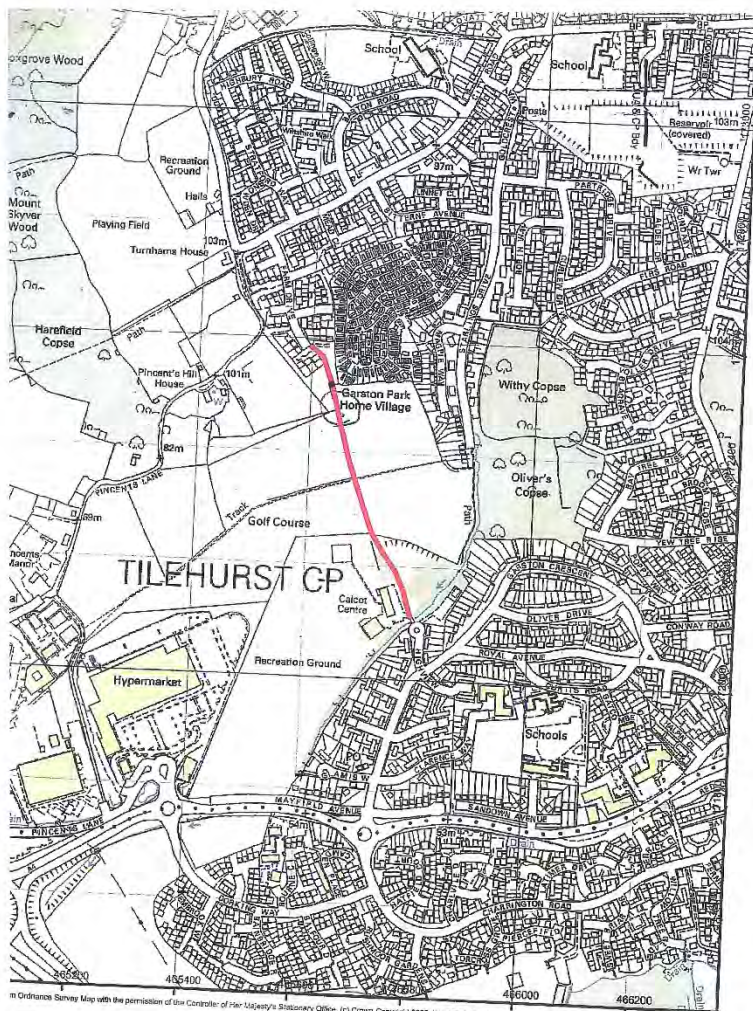
by providing that

as shown the map annexed to this application.

I/WE attach copies of the following evidence in support of this application (please provide a summary list of all evidence to be relied upon overleaf):

Dated: 3rd August 2009 Signed:

30 Application



30 Map

Application for Modification Order

Form A

Wildlife and Countryside Act 1981

Definitive Map and Statement for West Berkshire

To: West Berkshire Council, Council Offices, Faraday Road, Newbury RG14 2AF

#WE (applicant name), MR AND MRS PYM

of (applicant address), HONEYBOTTOM COTTAGE, HONEYBOTTOM,

NEWBURY, BERKS, RG20 8AL

hereby apply for an order under Section 53(2) of the Wildlife and Countryside Act 1981 modifying the definitive map and statement for the area by (please circle the relevant section below and delete any words in square brackets that do not apply)

1. ~~DELETING~~ the [footpath] [bridleway] [restricted byway] [byway open to all traffic]

running from to

2. ~~ADDING~~ a [footpath] [bridleway] [restricted byway] [byway open to all traffic]

running from to

3. ALTERING THE STATUS of the [footpath] [bridleway] [restricted byway] [byway open to all traffic]

running from SHAW 16/1 to SHAW 13/1

~~to [footpath] [bridleway] [restricted byway] [byway open to all traffic]~~

4. Modifying OTHER particulars shown in the map or statement relating to the [footpath] [bridleway] [restricted byway] [byway open to all traffic]

running from SHAW 14/2, 14/4 to WINTERBOURNE 10/1

by providing that THE ENTRANCE'S OF THE PROPERTY 'HONEYBOTTOM

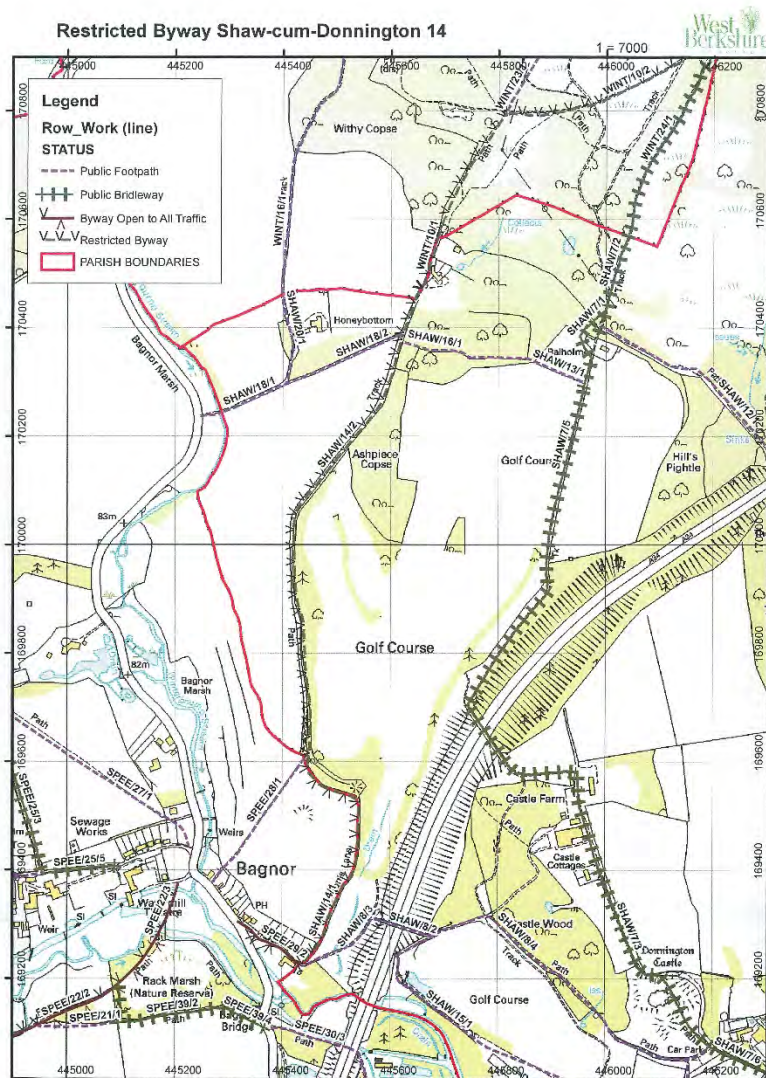
COTTAGE' WHICH IS A MAPING ERROR WAS USED TO THREATEN ENFORCEMENT OF THE 1912 EXTENSION OF THE COTTAGE AND LATER 1992 HAVING BEEN BUILT OVER THE RESTRICTED BYWAY 1914 ENTRANCE / SHAW 13 FOOTPATH (ENTRANCE) AND COMPROMISED THE PLANNED CREATION AS SHOWN THE MAP ANNEXED TO THIS APPLICATION. EXTINGUISHMENT AND LATER DIVERSION

#WE attach copies of the following evidence in support of this application (please provide a summary list of all evidence to be relied upon overleaf):

Dated: 26/04/10 (5/04/10) Signed: [Signature] CURRENT SYS 14/05/10

PLEASE NOTE: THIS IS ALSO PART OF THE APPEAL TO THE SECRETARY OF STATE WITH REGARD TO THE SUSPENDED MODIFICATION ORDER DD 13/03/07 WHICH IN TURN RELATES TO THE DIVERSION ORDER DD 25/09/06 (FOOTPATH SHAW 16/13 PART)

31 Application



31 Map

COUNTRYSIDE
WILDLIFE Form A
26 MARCH 2011

Application for Modification Order

Wildlife and Countryside Act 1981

Definitive Map and Statement for West Berkshire

To: West Berkshire Council, Council Offices, Faraday Road, Newbury RG14 2AF

I/WE (applicant name), Lambourn Parish Council


of (applicant address) Memorial Hall, Oxford St.,
Lambourn RG17 8PF

hereby apply for an order under Section 53(2) of the Wildlife and Countryside Act 1981 modifying the definitive map and statement for the area by (please circle the relevant section below and delete any words in square brackets that do not apply)

- ☒ **DELETING** the [footpath] [bridleway] [restricted byway] [byway open to all traffic] running from to
- ☒ **ADDING** a [footpath] [bridleway] [restricted byway] [byway open to all traffic] running from Lynch Lane to Upper Lambourn Rd
- ☒ **ALTERING THE STATUS** of the [footpath] [bridleway] [restricted byway] [byway open to all traffic] running from to
to [footpath] [bridleway] [restricted byway] [byway open to all traffic]
- Modifying **OTHER** particulars shown in the map or statement relating to the [footpath] [bridleway] [restricted byway] [byway open to all traffic] running from to
by providing that

as shown the map annexed to this application.

I/WE attach copies of the following evidence in support of this application (please provide a summary list of all evidence to be relied upon separately)

Dated: 25 March 2011 Sign: 
Clerk to Council

32 Application

land north west of Lynch Lane, Lambourn

14/02/2011
1 = 3000



Revised and final Definitive Map and Statement with the permission of the Controller of Her Majesty's Stationery Office for Crown Copyright 1998. 1:10,000

32 Map

Application for Modification Order

Form A

Wildlife and Countryside Act 1981

Definitive Map and Statement for West Berkshire

To: West Berkshire Council, Council Offices, Faraday Road, Newbury RG14 2AF

I/~~WE~~ (applicant name), JULIA DIANE GENTLE

of (applicant address) 10 FARM DRIVE JURNATHAMS FARM

THE WEST READING BERKS RG31 4EH

hereby apply for an order under Section 53(2) of the Wildlife and Countryside Act 1981 modifying the definitive map and statement for the area by (please circle the relevant section below and delete any words in square brackets that do not apply)

~~1. DELETING the [footpath] [bridleway] [restricted byway] [byway open to all traffic]~~

running from to

2. ADDING a [footpath] [bridleway] [restricted byway] [byway open to all traffic]

running from FARM DRIVE to PINCEN'S MANOR 4 1/2 ACRE FIELD

3. ALTERING THE STATUS of the [footpath] [bridleway] [restricted byway] [byway open to all traffic]

running from to

to [footpath] [bridleway] [restricted byway] [byway open to all traffic]

4. Modifying OTHER particulars shown in the map or statement relating to the [footpath] [bridleway] [restricted byway] [byway open to all traffic]

running from to

by providing that

.....

.....

as shown the map annexed to this application.

I/~~WE~~ attach copies of the following evidence in support of this application (please provide a summary list of all evidence to be relied upon overleaf):

Dated: 19.4.2012 Signed:

33 Application



33 Map

Application for Modification Order

Form A

Wildlife and Countryside Act 1981

Definitive Map and Statement for West Berkshire

To: West Berkshire Council, Countryside, Council Offices, Market Street, Newbury RG14 5LD

I/WE (applicant name), Robert ...

of (applicant address)

...

hereby apply for an order under Section 53(2) of the Wildlife and Countryside Act 1981 modifying the definitive map and statement for the area by (please circle the relevant section below and delete any words in square brackets that do not apply)

1. DELETING the [footpath] [bridleway] [restricted byway] [byway open to all traffic]

running from ... to ...

2. ADDING a (footpath) [bridleway] [restricted byway] [byway open to all traffic]

running from to

3. ALTERING THE STATUS of the [footpath] [bridleway] [restricted byway] [byway open to all traffic]

running from ... to ...

to [footpath] [bridleway] [restricted byway] [byway open to all traffic]

4. Modifying OTHER particulars shown in the map or statement relating to the [footpath] [bridleway] [restricted byway] [byway open to all traffic]

running from ... to ...

by providing that ...

...

...

as shown the map annexed to this application.

I/WE attach copies of the following evidence in support of this application (please provide a summary list of all evidence to be relied upon overleaf):

Dated: 28-1-2013 Signed: ...

34 Application

Claimed Public Right of Way - Kennetside, Newbury




I hereby confirm that the way drawn by hand on this plan is that referred to on the attached evidence form.

Signed: [Redacted]

Dated: 28-1-2013

Reproduced from Ordnance Survey map with the notations of the Controller of Her Majesty's Stationery Office (in Crown Copyright 2010) under the Ordnance Survey Licence (2005) 1411

34 Map



Application for Modification Order

Form A

Wildlife and Countryside Act 1981

Definitive Map and Statement for West Berkshire

To: West Berkshire Council, Countryside, Council Offices, Market Street, Newbury RG14 5LD

I/WE (applicant name), M. H. WADKES BY

of (applicant address), APES, RECTORY RD, PADWORTH

COMMON, READING, RG7 4JD

hereby apply for an order under Section 53(2) of the Wildlife and Countryside Act 1981 modifying the definitive map and statement for the area by (please circle the relevant section below and delete any words in square brackets that do not apply)

1. DELETING the [footpath] [bridleway] [restricted byway] [byway open to all traffic]

running from.....to.....

2. ADDING a [footpath] [bridleway] [restricted byway] [byway open to all traffic]

running from CARR LANE, PADWORTH to PADWORTH COMMON

THROUGH PADWORTH GULLY

3. ALTERING THE STATUS of the [footpath] [bridleway] [restricted byway] [byway open to all traffic]

running from.....to.....

to [footpath] [bridleway] [restricted byway] [byway open to all traffic]

4. Modifying OTHER particulars shown in the map or statement relating to the [footpath] [bridleway] [restricted byway] [byway open to all traffic]

running from.....to.....

by providing that

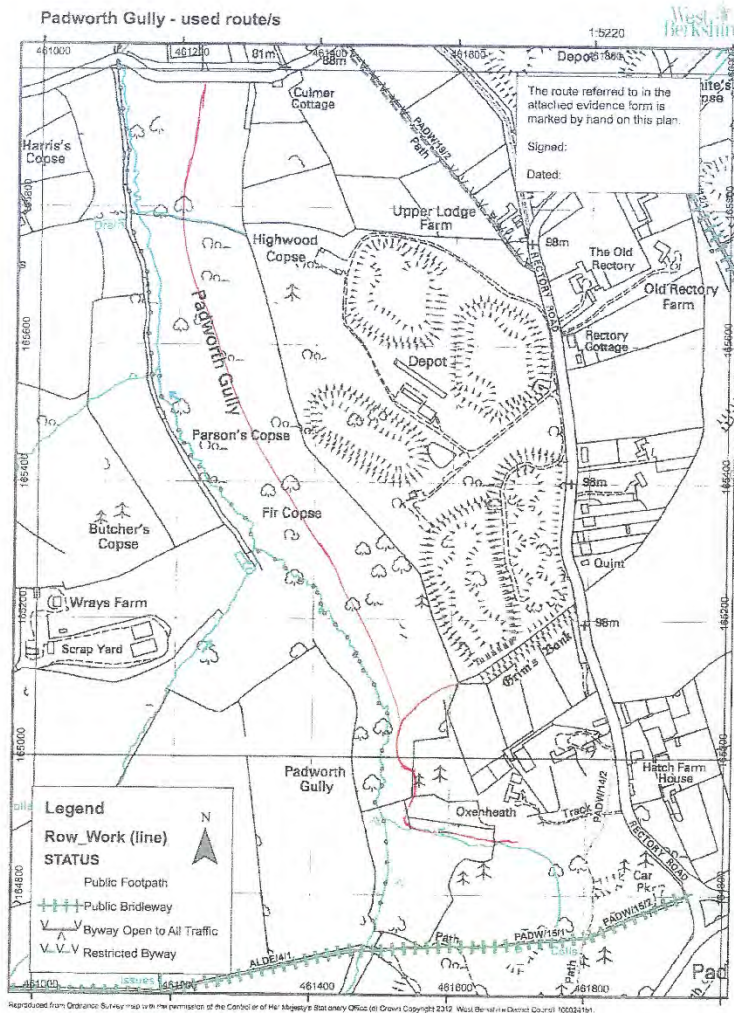
as shown the map annexed to this application.

I/WE attach copies of the following evidence in support of this application (please provide a summary list of all evidence to be relied upon overleaf):

Dated: [Redacted]

Signed: [Redacted]

35 Application



35 Map

Application for Modification Order

Form A

Wildlife and Countryside Act 1981

Definitive Map and Statement for West Berkshire

To: West Berkshire Council, Countryside, Council Offices, Market Street, Newbury
RG14 5LJ

I/WE (applicant name), Cllr Dr Tony Vickers.....

of (applicant address)..... 62 Craven Road, Newbury, RG14 5NJ.....

hereby apply for an order under Section 53(2) of the Wildlife and Countryside Act 1981
modifying the definitive map and statement for the area by (please circle the relevant
section below and delete any words in square brackets that do not apply)

2. ADDING a footpath

running from..... Craven Road (opposite Kennet Road) to..... St David's Road (north
end)

as shown the map annexed to this application.

I/WE attach copies of the following evidence in support of this application (please
provide a summary list of all evidence to be relied upon overleaf):

Dated: 9 May 2013 Signed: _____

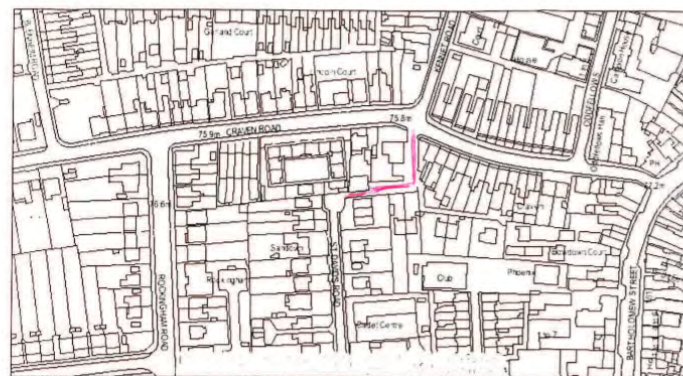
36 Application

Application for Modification Order

List of evidence:-

1. Conveyance documents (copies) for 19 St David's Road of May 1938, (current owner Dr Almee Brooks [REDACTED] including plan showing "pathway 6'00"" at N. end of road and houses at N. end of St Nicholas Rd; also much earlier plan showing "Craven St." and path "from West Mills" leading to land now occupied by St David's Road.
2. Two letters from Mr Brice Moore of 7 S David's Road (dated 29th and 30th April 2013).
3. Letter from Mrs Rita Crosswell, 18 St David's Road dated 8th May 2013.
4. Email from Mr John Austin, 58 Craven Road dated 17th April 2013.
5. Copy of petition signed by 22 people, including (among others) residents of every dwelling in St David's Road except nos. 3 & 25.
6. Aerial photograph (oblique, from south east, 1928) showing area between railway, Craven Road and Rockingham Road.
7. Land Registry Plan 39a Craven Road
8. Letter WBC (Rayner) to Lockyer 7 Nov 2012
9. Email from Mrs R Lockyer 29th April 2013
10. Email from Mrs R Lockyer re Binks 19 St David's Road 17th April 2013
11. Photograph of private parking signs beside path
12. Note re Lockyer / 27 Craven Road / Health Centre parking
13. Approved plans for 39a Craven Road 13th Sept 2012
14. Letter from Gardner Leader to Ms Malesa 20th Nov 2012

Dated: 9 May 2013 Signed: [REDACTED]



COUNTRYSIDE &
ENVIRONMENT

11 DEC 2014

Application for Modification Order

Form A

Wildlife and Countryside Act 1981

Definitive Map and Statement for West Berkshire

To: West Berkshire Council, Countryside, Council Offices, Market Street, Newbury
RG14 5LD

I/WE (applicant name)... Brian Ruddock.....

of (applicant address)..... 17 Lower Way, Thatcham Berks. RG19 3RR.....

hereby apply for an order under Section 53(2) of the Wildlife and Countryside Act 1981
modifying the definitive map and statement for the area by (please circle the relevant
section below and delete any words in square brackets that do not apply)

~~1. DELETING the [footpath] [bridleway] [restricted byway] [byway open to all traffic]~~

running from.....to.....

2. ADDING a [footpath] [bridleway] [restricted byway] [byway open to all traffic] in
field at Land adjoining Fir Tree Cottages, Lower Way, Thatcham (RG19 3RP) running:

1. From the Children's Centre entrance to the Paynesdown Road entrance
2. From the Paynesdown Road entrance to the Nature Discovery Centre orchard field entrance
3. From the Lower Way Playing Field entrance to the Nature Discovery Centre orchard field entrance
4. From the Children's Centre entrance to the Lower Way Playing Field entrance
5. From the Children's Centre entrance to the Nature Discovery Centre orchard field entrance (via the Lower Way Playing Field entrance)
6. From the Children's Centre entrance to the Nature Discovery Centre orchard field entrance (diagonal)
7. From the Paynesdown Road entrance to the Nature Discovery Centre orchard field entrance
8. From the Paynesdown Road entrance to the Muddy Lane entrance
9. From the Paynesdown Road entrance to the Lower Way Playing Field entrance
10. From the Muddy Lane entrance to the Nature Discovery Centre orchard field entrance
11. From the Paynesdown Road entrance to the Nature Discovery Centre orchard field entrance (via the Children's Centre entrance and the Lower Way Playing Field entrance)
12. From the Paynesdown Road entrance to the Lower Way Playing Field entrance (via the Children's Centre entrance)
13. From the Children's Centre entrance to the Paynesdown Road entrance

Dated:

Signed:

11/12/2014

Application for Modification Order

~~3. ALTERING THE STATUS of the [footpath] [bridleway] [restricted byway] [byway open to all traffic]~~

running from.....to.....

to [footpath] [bridleway] [restricted byway] [byway open to all traffic]

~~4. Modifying OTHER particulars shown in the map or statement relating to the [footpath] [bridleway] [restricted byway] [byway open to all traffic]~~

running from.....to.....

by providing that

as shown the map annexed to this application.

I/WE attach copies of the following evidence in support of this application (please
provide a summary list of all evidence to be relied upon overleaf):

Initial batch of user evidence Form E's completed for all pathways.

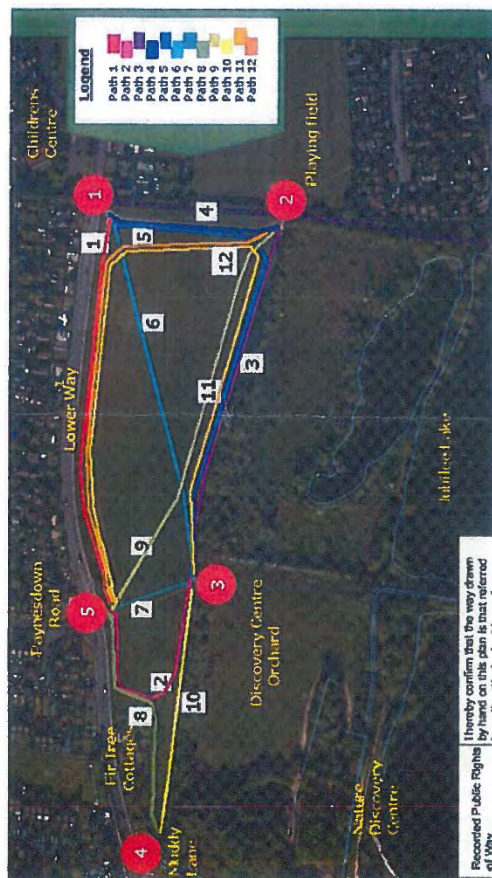
Dated:

Signed:

11/12/2014

37 Application

37 Evidence



37 Map

Application for Modification Order Form A

Wildlife and Countryside Act 1981

Definitive Map and Statement for West Berkshire

To: West Berkshire Council, Countryside, Council Offices, Market Street, Newbury RG14 5LD

I/WE (applicant name), ANDREW HIRSH

of (applicant address), KEEPS COTTAGE, 10 LANCE AVE

WINDOOLANDS ST MARKS

hereby apply for an order under Section 53(2) of the Wildlife and Countryside Act 1981 modifying the definitive map and statement for the area by (please circle the relevant section below and delete any words in square brackets that do not apply)

1. DELETING the [footpath] [bridleway] [restricted byway] [byway open to all traffic]

running from.....to.....

2. ADDING a [footpath] [bridleway] [restricted byway] [byway open to all traffic]

running from OPPING HILL to BASS

3. ALTERING THE STATUS of the [footpath] [bridleway] [restricted byway] [byway open to all traffic]

running from.....to.....

to [footpath] [bridleway] [restricted byway] [byway open to all traffic]

4. Modifying OTHER particulars shown in the map or statement relating to the [footpath] [bridleway] [restricted byway] [byway open to all traffic]

running from.....to.....

by providing that

.....

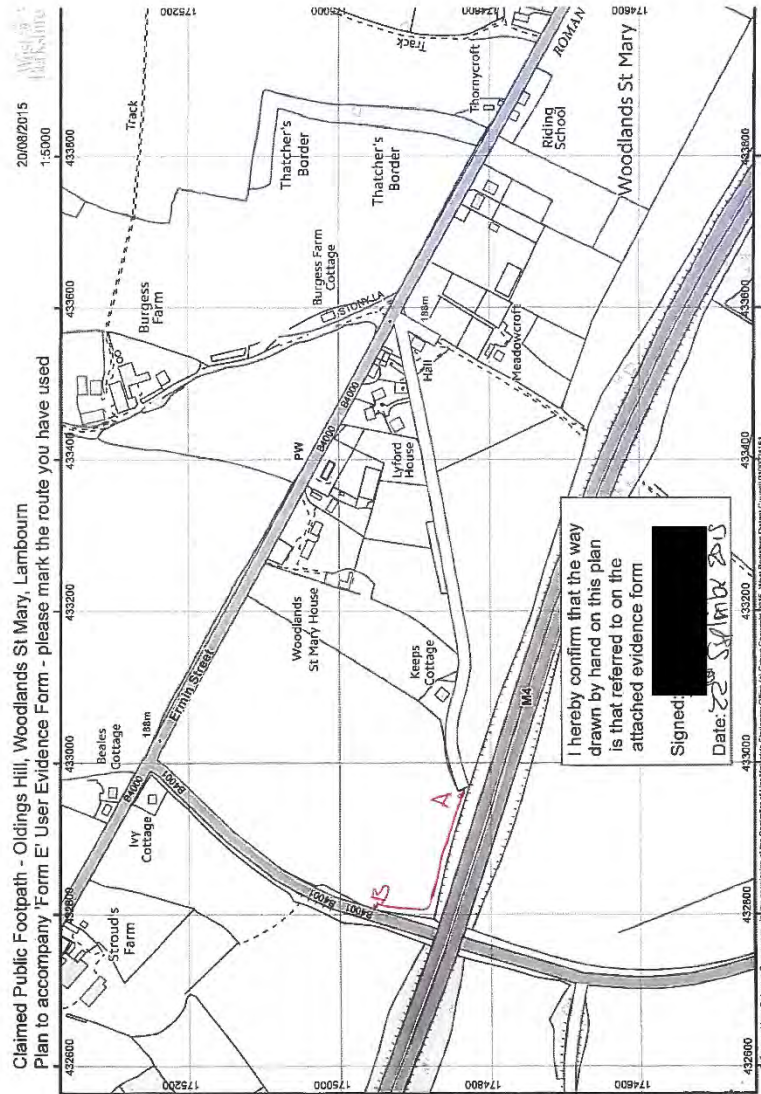
.....

as shown the map annexed to this application.

I/WE attach copies of the following evidence in support of this application (please provide a summary list of all evidence to be relied upon overleaf):

Dated 22nd September 2015 Signed:

38 Application



38 Map

Application for Modification Order

Wildlife and Countryside Act 1981

Definitive Map and Statement for West Berkshire

To: West Berkshire Council, Countryside, Council Offices, Market Street, Newbury RG14 5LD

I, Mr J N SZEGOTA, of QUINCE COTTAGE, PURLEY LANE, PURLEY ON THAMES, RG8 8AT

hereby apply for an order under Section53(2) of the Wildlife and Countryside Act 1981 modifying the definitive map and statement for the area by

1. ~~DELETING~~ the [footpath] [bridleway] [restricted byway] [byway open to all traffic]

running from..... to.....

2. ~~ADDING~~ a [footpath] [bridleway] [restricted byway] [byway open to all traffic]

running from...POINT C on PURL/7/4.....to...BOTH..POINTS E and F on...PURL/8/1

3. ~~ALTERING THE STATUS~~ of the [footpath] [bridleway] [restricted byway] [byway open to all traffic]

running from..... to.....

to [footpath] [bridleway] [restricted byway] [byway open to all traffic]

4. ~~Modifying OTHER~~ particulars shown in the map or statement relating to the [footpath] [bridleway] [restricted byway] [byway open to all traffic]

running from..... to.....

by providing that

.....

.....

as shown on the map annexed to this application (see map; DMMO MAP ANNEXE 2.)

I attach copies of the following evidence in support of this application (summary list of evidence to be relied upon overleaf):

Dated:22nd February 2017.....Signed:JN Szegota....

39 Application

SUPPORTING EVIDENCE FOR THIS APPLICATION:

1) ADDITIONAL EVIDENCE FORMS ATTACHED SUBMITTED BY

Butler, Michael

Coyle, TJ

Darroch, Sue

Elbro, Debbie

Hutt, Rita

Killick, Clive

Pethica, Felicity

Szclarek, Anton

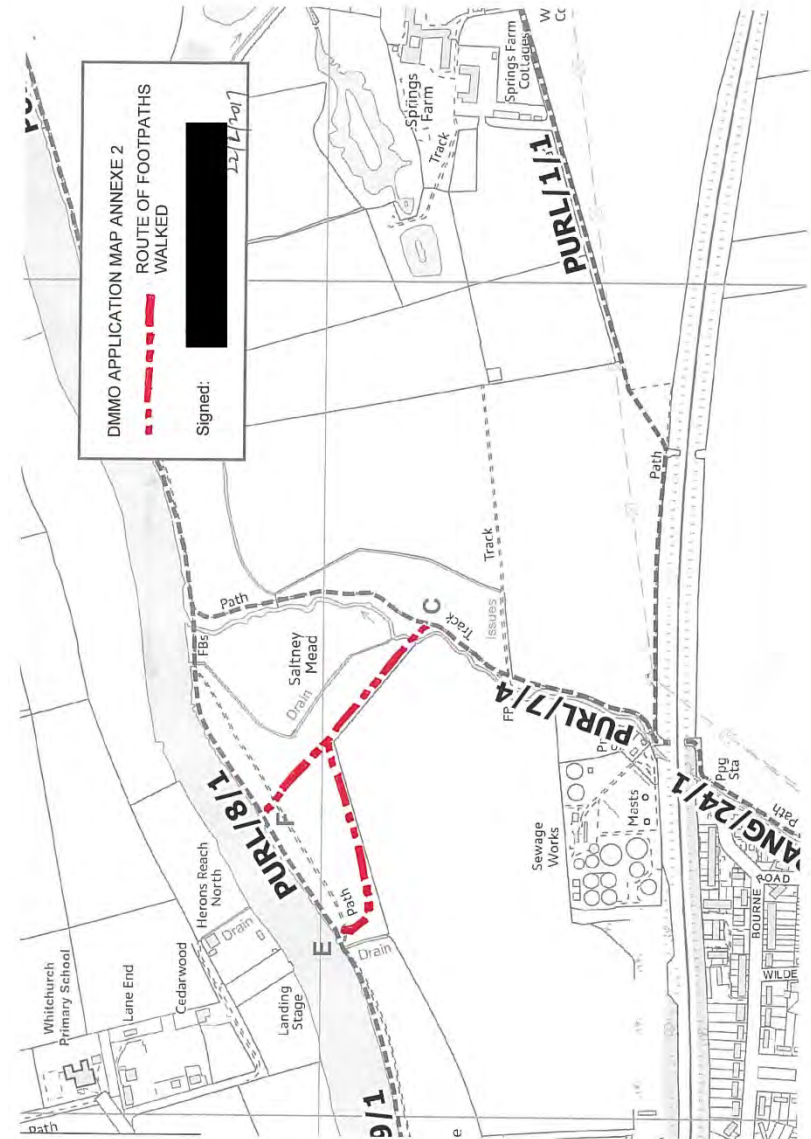
Taylor, Mr & Mrs

Wenczek, Carl

Szegota, Sheila

G2) DATED AERIAL PHOTOGRAPH BY GOOGLE EARTH

39 Evidence Sheet



39 Map

Application for Modification Order

Wildlife and Countryside Act 1981

Definitive Map and Statement for West Berkshire

To: West Berkshire Council, Countryside, Council Offices, Market Street, Newbury
RG14 5LD

I, Mr J N SZEGOTA, of QUINCE COTTAGE, PURLEY LANE, PURLEY ON
THAMES, RG8 8AT

hereby apply for an order under Section53(2) of the Wildlife and Countryside Act 1981
modifying the definitive map and statement for the area by

~~1. DELETING the [footpath] [bridleway] [restricted byway] [byway open to all traffic]~~

~~running from..... to.....~~

~~2. ADDING a [footpath] [bridleway] [restricted byway] [byway open to all traffic]~~

~~running from...POINT C on PURL/7/4.....to...POINT G on...PURL/8/1~~

~~3. ALTERING THE STATUS of the [footpath] [bridleway] [restricted byway] [byway
open to all traffic]~~

~~running from..... to.....~~

~~to [footpath] [bridleway] [restricted byway] [byway open to all traffic]~~

~~4. Modifying OTHER particulars shown in the map or statement relating to the [footpath]
[bridleway] [restricted byway] [byway open to all traffic]~~

~~running from..... to.....~~

~~by providing that~~

~~.....~~

~~.....~~

as shown on the map annexed to this application (see map; DMMO MAP ANNEXE 3)
I attach copies of the following evidence in support of this application (summary list of
evidence to be relied upon overleaf):

Dated:22nd February 2017.....Signed:JN Szegota....

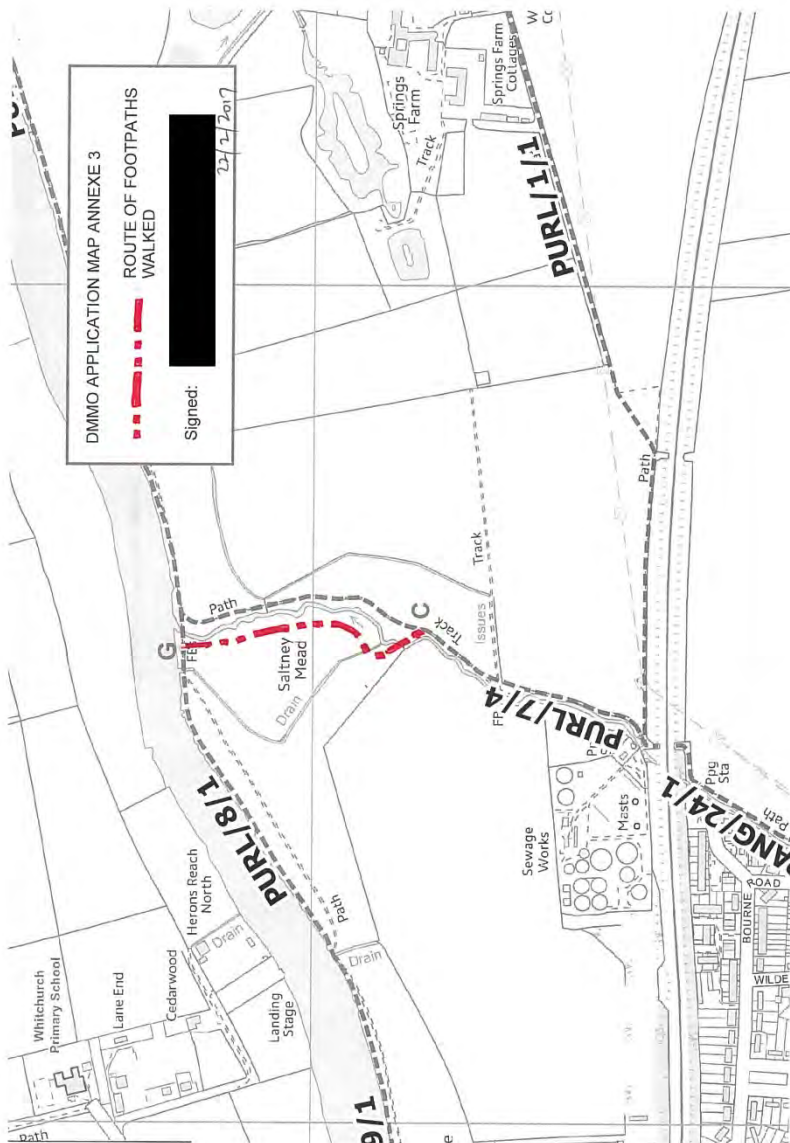
Form A
COUNTRYSIDE &
ENVIRONMENT
28 FEB 2017

SUPPORTING EVIDENCE FOR THIS APPLICATION:

1) ADDITIONAL EVIDENCE FORMS ATTACHED SUBMITTED BY

Taylor, Mr & Mrs

G2) DATED AERIAL PHOTOGRAPH BY GOOGLE EARTH



40 Map

Application for Modification Order

Wildlife and Countryside Act 1981

Definitive Map and Statement for West Berkshire

To: West Berkshire Council, Countryside, Council Offices, Market Street, Newbury RG14 5LD

I, Mr J N SZEGOTA, of QUINCE COTTAGE, PURLEY LANE, PURLEY ON THAMES, RG8 8AT

hereby apply for an order under Section 53(2) of the Wildlife and Countryside Act 1981 modifying the definitive map and statement for the area by

~~1. DELETING the [footpath] [bridleway] [restricted byway] [byway open to all traffic]~~
~~running from..... to.....~~

~~2. ADDING a [footpath] [bridleway] [restricted byway] [byway open to all traffic]~~
~~running from... POINT A on PURL/1/1..to...BOTH POINTS B and C on...PURL/7/4~~

~~3. ALTERING THE STATUS of the [footpath] [bridleway] [restricted byway] [byway open to all traffic]~~
~~running from..... to.....~~
~~to [footpath] [bridleway] [restricted byway] [byway open to all traffic]~~

~~4. Modifying OTHER particulars shown in the map or statement relating to the [footpath] [bridleway] [restricted byway] [byway open to all traffic]~~
~~running from..... to.....~~
~~by providing that~~

as shown on the map annexed to this application (see map; DMMO APPLICATION MAP ANNEXE 1.)

I attach copies of the following evidence in support of this application (summary list of evidence to be relied upon overleaf):

Dated:22nd February 2017.....Signed:JN Szegota....

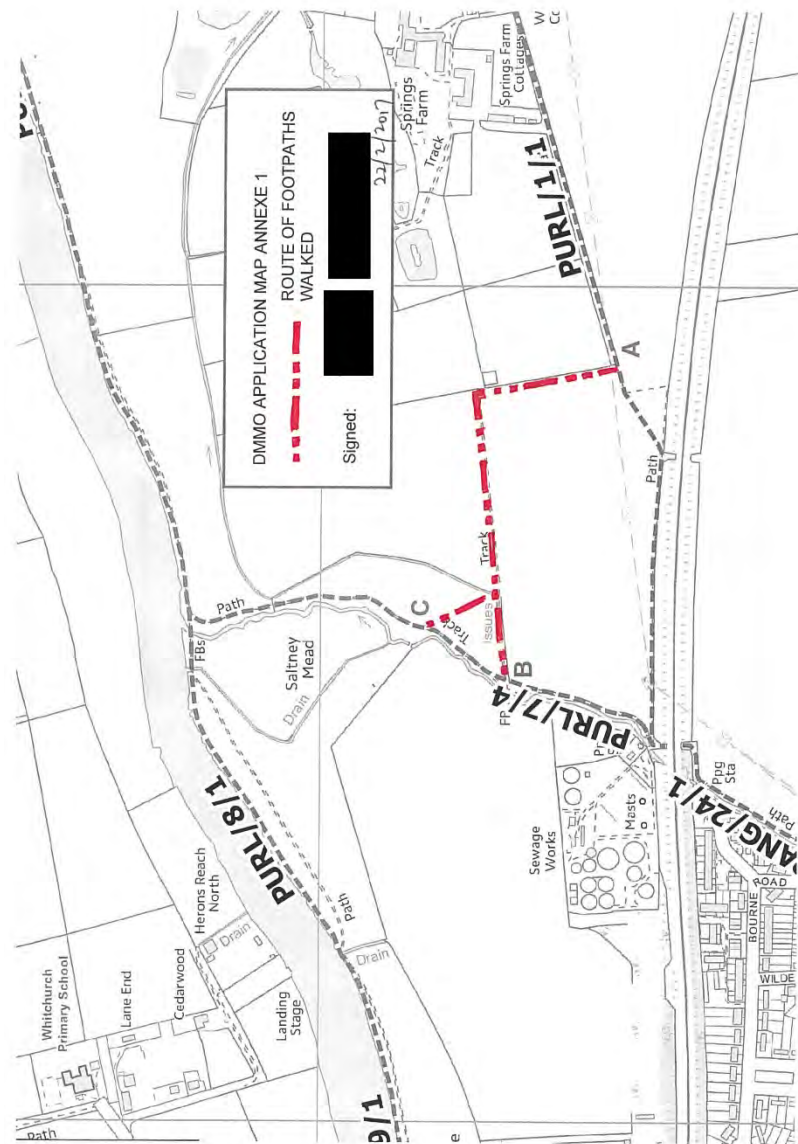
41 Application

SUPPORTING EVIDENCE FOR THIS APPLICATION:

1) ADDITIONAL EVIDENCE FORMS ATTACHED SUBMITTED BY

Bishop, Tim
 Burn, Ian
 Butler, Michael
 Darroch, Sue
 Davies, Jennifer
 Elbro, Debbie
 Gledhill, Kathy
 Guest, Mark
 Hutt, Rita
 Jones, Simon
 Killick, Clive
 Lloyd, Martin
 Murray, Annie
 Painter, Gillian
 Pethica, Felicity
 Pocock, Andrew
 Szclarek, Anton
 Taylor, Mr & Mrs
 Wenczek, Carl
 Williams, Kevin
 Szegota, Sheila

G2) DATED AERIAL PHOTOGRAPH BY GOOGLE EARTH



Application for Modification Order

Form A

Wildlife and Countryside Act 1981

Definitive Map and Statement for West Berkshire

To: West Berkshire Council, Countryside, Council Offices, Market Street, Newbury
RG14 5LD

I/WE (applicant name), JACQUELINE B. JOHNSON

of (applicant address) SOUTH DOWNS, BEENHAM

READING RG7 5NN

hereby apply for an order under Section 53(2) of the Wildlife and Countryside Act 1981
modifying the definitive map and statement for the area by (please circle the relevant
section below and delete any words in square brackets that do not apply)

1. DELETING the [footpath] [bridleway] [restricted byway] [byway open to all traffic]

running from to

2. ADDING a [footpath] [bridleway] [restricted byway] [byway open to all traffic]

running from BEENHAM TO A4 ^{ST. MARY'S CHURCH} TO BEENHAM ALONG SIDE BEENHAM GRANGE HALL PLACE FARM TO A4

3. ALTERING THE STATUS of the [footpath] [bridleway] [restricted byway] [byway
open to all traffic]

running from to

to [footpath] [bridleway] [restricted byway] [byway open to all traffic]

4. Modifying OTHER particulars shown in the map or statement relating to the [footpath]
[bridleway] [restricted byway] [byway open to all traffic]

running from to

by providing that


.....

.....


.....


as shown the map annexed to this application.

I/WE attach copies of the following evidence in support of this application (please
provide a summary list of all evidence to be relied upon overleaf):

Dated: 13 June 2017 Signed: 


User Evidence Forms attached to Application for Modification Order relating to track along
Beenham Grange

Mrs J Johnson, 

Mr John Newton, 


Mrs E Aubrey, 

Mr Graham Bowsher, 

Ms Linda Clark, 

Mr G Dunford, 


Mr J Hammond, 

Ms G Jackson, 

Mrs L McEwen, 

Mrs F Nordquist, 

Mrs N Rice-Wood, 

Mrs G Wilkinson, 

Mr A Sambrook, 

Mr P Nordquist, 

J.B. Johnson
June 2017

43 Evidence Sheet



Application for Modification Order

Form A

Wildlife and Countryside Act 1981

Definitive Map and Statement for West Berkshire

To: West Berkshire Council, Countryside, Council Offices, Market Street, Newbury
RG14 5LD

I/WE (applicant name), INKPEN PARISH COUNCIL

of (applicant address), c/o THE CLERK

2 ROBIN'S HILL RG17 9DP

hereby apply for an order under Section 53(2) of the Wildlife and Countryside Act 1981
modifying the definitive map and statement for the area by (please circle the relevant
section below and delete any words in square brackets that do not apply)

1. DELETING the [footpath] [bridleway] [restricted byway] [byway open to all traffic]
running from.....to.....

2. ADDING a [footpath] [bridleway] [restricted byway] [byway open to all traffic]
running from RESTRICTED.....to SOUTH BRIDGE
BYEWAY

3. ALTERING THE STATUS of the [footpath] [bridleway] [restricted byway] [byway
open to all traffic]

running from.....to.....

to [footpath] [bridleway] [restricted byway] [byway open to all traffic]

4. Modifying OTHER particulars shown in the map or statement relating to the [footpath]
[bridleway] [restricted byway] [byway open to all traffic]

running from.....to.....

by providing that.....

as shown the map annexed to this application.

I/WE attach copies of the following evidence in support of this application (please
provide a summary list of all evidence to be relied upon overleaf):

Dated: 24/08/2018.....Signed: [Signature]

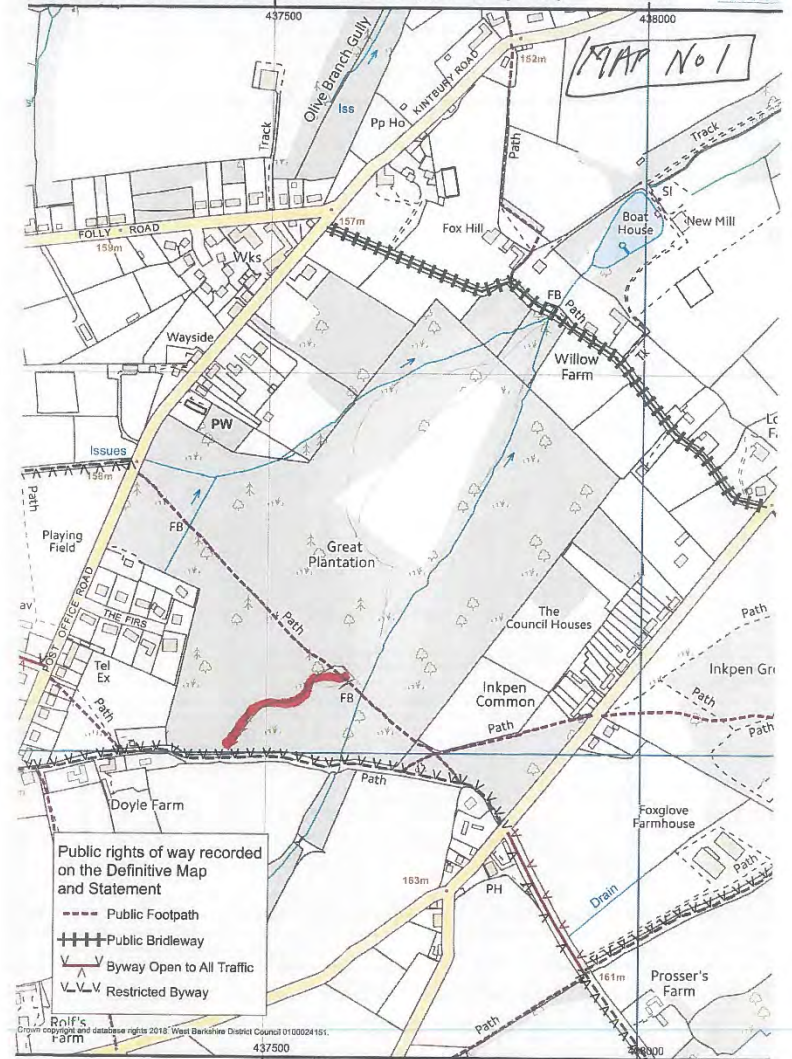
CHAIRMAN

44 Application

Great Plantation, Inkpen. Public rights of way recorded on Definitive Map and
Statement (see key) and claimed public rights of way (marked by hand)

25/10/2018

1:5000
West of
Berkshire
Council



44 Map

Application for Modification Order

Form A

Wildlife and Countryside Act 1981

Definitive Map and Statement for West Berkshire

To: West Berkshire Council, Countryside, Council Offices, Market Street, Newbury
RG14 5LD

I/WE (applicant name), INKPEN PARISH COUNCIL
of (applicant address) 90 THE CLERK
2 ROBINS HILL RG17 9DP

hereby apply for an order under Section 53(2) of the Wildlife and Countryside Act 1981
modifying the definitive map and statement for the area by (please circle the relevant
section below and delete any words in square brackets that do not apply)

1. ~~DELETING~~ the [footpath] [bridleway] [restricted byway] [byway open to all traffic]
running from.....to.....

2. ADDING [footpath] [bridleway] [restricted byway] [byway open to all traffic]
running from VIKISH FODDLE to WILLOW FARM SOUTH
AND NEW RESTRICTED BYWAY ROUTE

3. ~~ALTERING THE STATUS~~ of the [footpath] [bridleway] [restricted byway] [byway
open to all traffic]

running from.....to.....
to [footpath] [bridleway] [restricted byway] [byway open to all traffic]

4. Modifying OTHER particulars shown in the map or statement relating to the [footpath]
[bridleway] [restricted byway] [byway open to all traffic]

running from.....to.....
by providing that

as shown the map annexed to this application.

I/WE attach copies of the following evidence in support of this application (please
provide a summary list of all evidence to be relied upon overleaf):

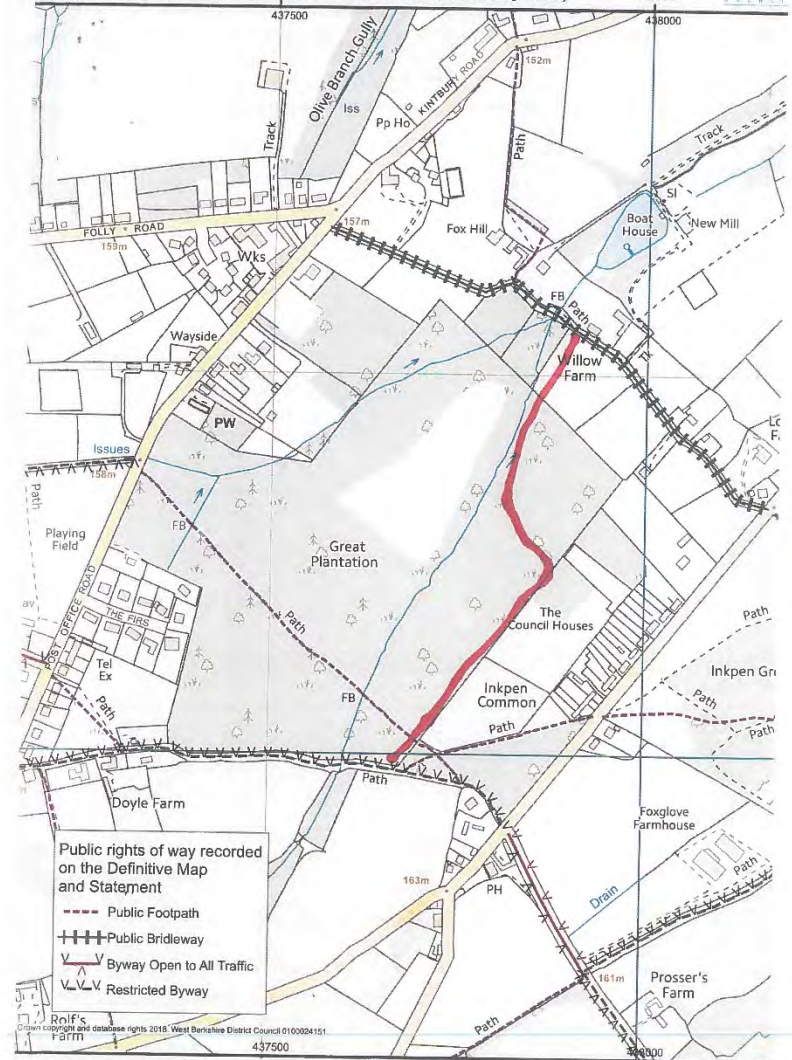
Dated 29/08/2018 Signed CHAIRMAN

Great Plantation, Inkpen. Public rights of way recorded on Definitive Map and
Statement (see key) and claimed public rights of way (marked by hand)

23/08/2018

1:5000

West Berkshire



45 Application

45 Map

Application for Modification Order

Form A

Wildlife and Countryside Act 1981

Definitive Map and Statement for West Berkshire

To: West Berkshire Council, Countryside, Council Offices, Market Street, Newbury
RG14 5LD

I/WE (applicant name), INKPEN PARISH COUNCIL

of (applicant address) C/O THE CLERK:

2 ROBIN'S HILL RG17 9DP.

hereby apply for an order under Section 53(2) of the Wildlife and Countryside Act 1981 modifying the definitive map and statement for the area by (please circle the relevant section below and delete any words in square brackets that do not apply)

1. ~~DELETING~~ the [footpath] [bridleway] [restricted byway] [byway open to all traffic]

running from.....to.....

2. ADDING a [footpath] [bridleway] [restricted byway] [byway open to all traffic]

running from BRIDGE (SOUTH) to WILLOW FARM - EAST

3. ~~ALTERING THE STATUS~~ of the [footpath] [bridleway] [restricted byway] [byway open to all traffic]

running from.....to.....

to [footpath] [bridleway] [restricted byway] [byway open to all traffic]

4. Modifying OTHER particulars shown in the map or statement relating to the [footpath] [bridleway] [restricted byway] [byway open to all traffic]

running from.....to.....

by providing that

.....

.....

as shown the map annexed to this application.

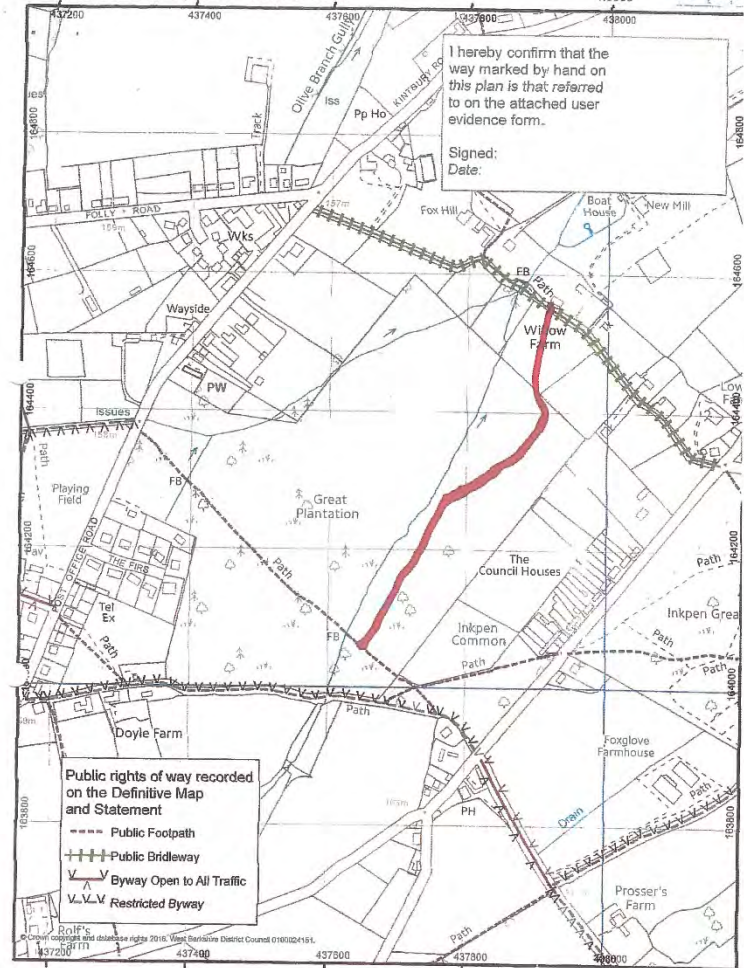
I/WE attach copies of the following evidence in support of this application (please provide a summary list of all evidence to be relied upon overleaf):

Dated: 24/08/2018 Signed: 

Great Plantation, Inkpen
map to accompany user evidence form

25/05/2018
1:5000

West
Berkshire



Application for Modification Order

Form A

Wildlife and Countryside Act 1981

Definitive Map and Statement for West Berkshire

To: West Berkshire Council, Countryside, Council Offices, Market Street, Newbury
RG14 5LD

I/WE (applicant name), INKPEN PARISH COUNCIL

of (applicant address) 70 THE CLERK

2, ROBIN'S HILL INKPEN RG17 9DP

hereby apply for an order under Section 53(2) of the Wildlife and Countryside Act 1981
modifying the definitive map and statement for the area by (please circle the relevant
section below and delete any words in square brackets that do not apply)

1. DELETING the [footpath] [bridleway] [restricted byway] [byway open to all traffic]

running from to

2. ADDING a [footpath] [bridleway] [restricted byway] [byway open to all traffic]

running from NORTHON FOOTPATH to WILLOW FARM (EAST)

3. ALTERING THE STATUS of the [footpath] [bridleway] [restricted byway] [byway
open to all traffic] IN A NORTHERN DIRECTION

running from to

to [footpath] [bridleway] [restricted byway] [byway open to all traffic]

4. Modifying OTHER particulars shown in the map or statement relating to the [footpath]
[bridleway] [restricted byway] [byway open to all traffic]

running from to

by providing that

as shown the map annexed to this application.

I/WE attach copies of the following evidence in support of this application (please
provide a summary list of all evidence to be relied upon overleaf):

Dated 24/08/2018 Signed: [Signature]

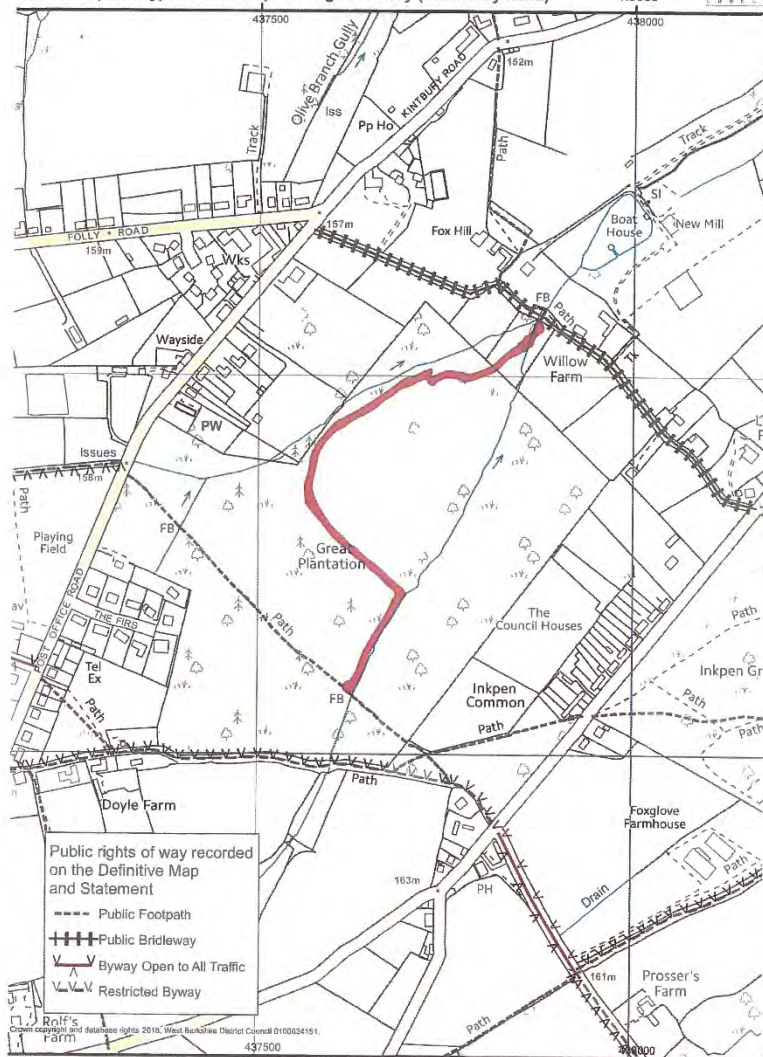
CHAIRMAN

Great Plantation, Inkpen. Public rights of way recorded on Definitive Map and
Statement (see key) and claimed public rights of way (marked by hand)

20/08/2018

1:5000

West
Berkshire
Council



47 Application

47 Map

Application for Modification Order

Form A

Wildlife and Countryside Act 1981

Definitive Map and Statement for West Berkshire

To: West Berkshire Council, Countryside, Council Offices, Market Street, Newbury
RG14 5LD

I/WE (applicant name), INKPEN PARISH COUNCIL
of (applicant address) c/o THE CLERK
2 ROBIN'S HILL RG-17 9-9X

hereby apply for an order under Section 53(2) of the Wildlife and Countryside Act 1981
modifying the definitive map and statement for the area by (please circle the relevant
section below and delete any words in square brackets that do not apply)

1. DELETING the [footpath] [bridleway] [restricted byway] [byway open to all traffic]
running from to

2. ADDING a [footpath] [bridleway] [restricted byway] [byway open to all traffic]
running from NK 1st Footpath to WILLOW FARM ALONG

3. ALTERING THE STATUS of the [footpath] [bridleway] [restricted byway] [byway
open to all traffic]
running from to
the stream and along pits
NORTH
of stream.

to [footpath] [bridleway] [restricted byway] [byway open to all traffic]

4. Modifying OTHER particulars shown in the map or statement relating to the [footpath]
[bridleway] [restricted byway] [byway open to all traffic]

running from to
by providing that

as shown the map annexed to this application.

I/WE attach copies of the following evidence in support of this application (please
provide a summary list of all evidence to be relied upon overleaf):

Dated: 24/08/2018 Signed: [REDACTED]

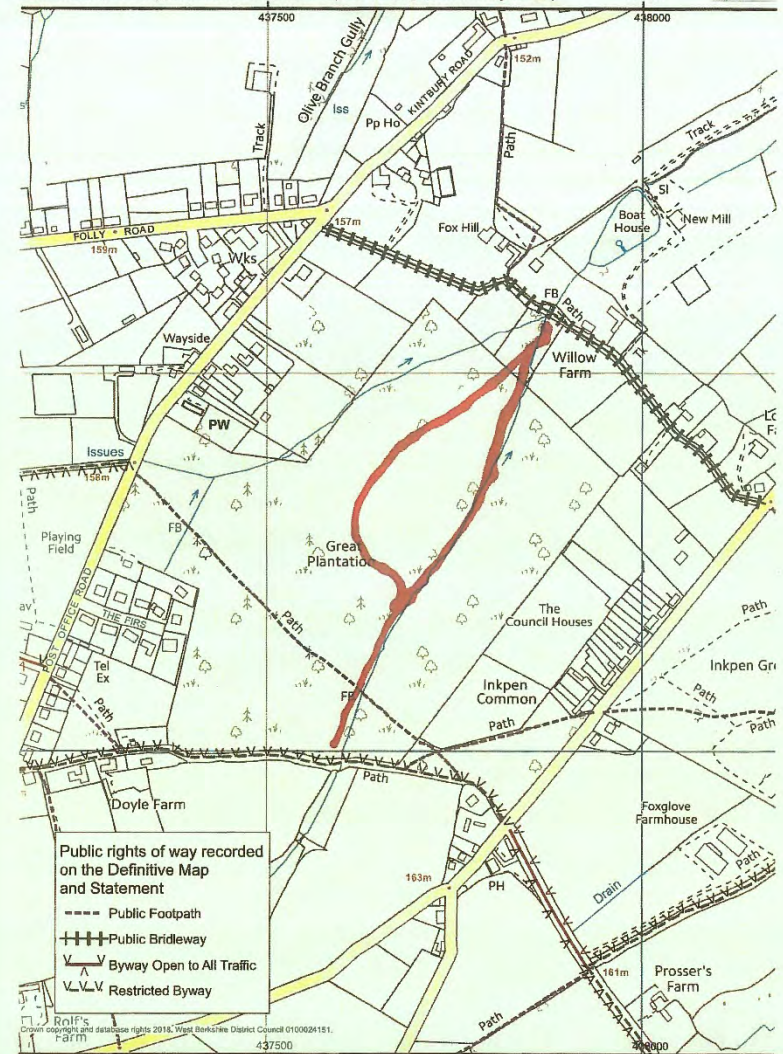
48 Application

Great Plantation, Inkpen. Public rights of way recorded on Definitive Map and
Statement (see key) and claimed public rights of way (marked by hand)

25/03/2018

1:5000

West
Berkshire
Council



48 Map

Application for Modification Order Form A

Wildlife and Countryside Act 1981

Definitive Map and Statement for West Berkshire

To: West Berkshire Council, Countryside, Council Offices, Market Street, Newbury
RG14 5LD

WE (applicant name), STRATFIELD MORTIMER PARISH COUNCIL

of (applicant address), 27 VICTORIA ROAD, MORTIMER
READING RG7 3SH

hereby apply for an order under Section 53(2) of the Wildlife and Countryside Act 1981
modifying the definitive map and statement for the area by (please circle the relevant
section below and delete any words in square brackets that do not apply)

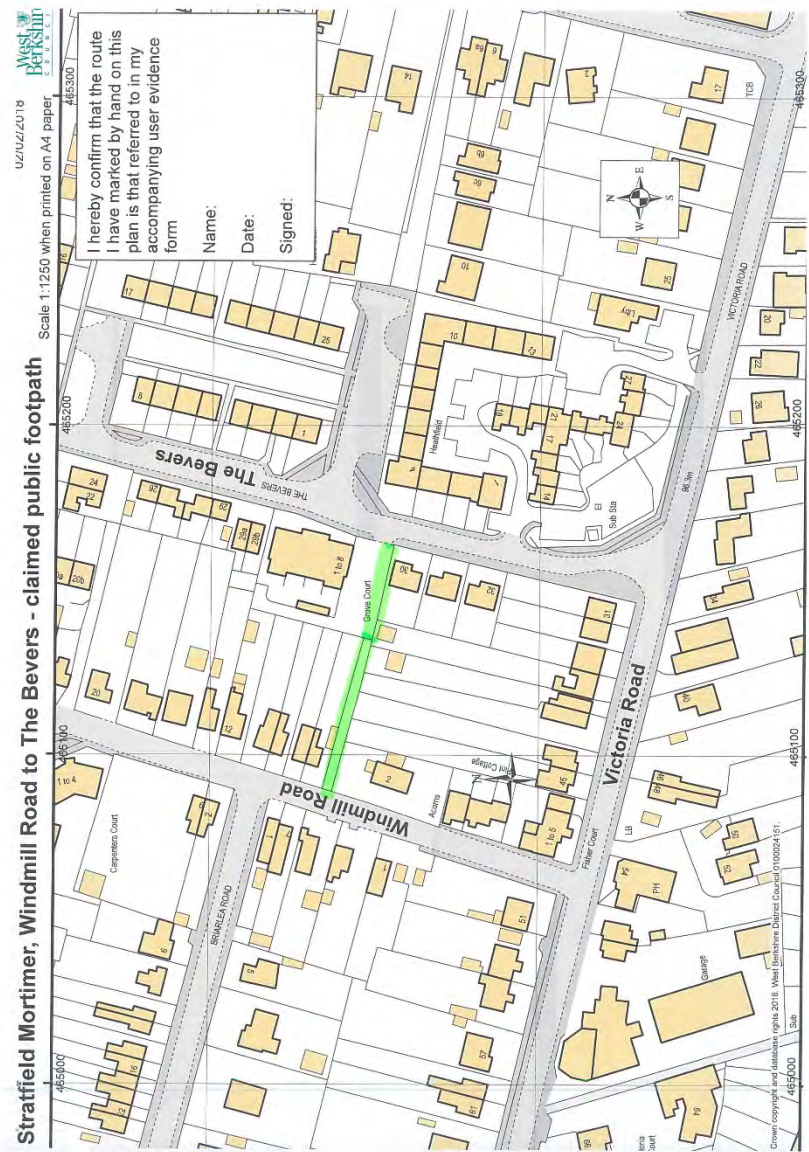
- DELETING the [footpath] [bridleway] [restricted byway] [byway open to all traffic]
running from to
- ☒ ADDING a [footpath] [bridleway] [restricted byway] [byway open to all traffic]
running from WINDMILL ROAD to THE BEVERS
- ALTERING THE STATUS of the [footpath] [bridleway] [restricted byway] [byway
open to all traffic]
running from to
to [footpath] [bridleway] [restricted byway] [byway open to all traffic]
- Modifying OTHER particulars shown in the map or statement relating to the [footpath]
[bridleway] [restricted byway] [byway open to all traffic]
running from to
by providing that

as shown the map annexed to this application.

WE attach copies of the following evidence in support of this application (please
provide a summary list of all evidence to be relied upon overleaf):

Dated: 2.10.19 Signed: [REDACTED]

49 Application



49 Map

Application for Modification Order Form A

Wildlife and Countryside Act 1981

Definitive Map and Statement for West Berkshire

To: West Berkshire Council, Countryside, Council Offices, Market Street, Newbury
RG14 5LD

I/WE (applicant name), STRATFIELD MORTIMER PARISH COUNCIL

of (applicant address), 27 VICTORIA ROAD, MORTIMER
READING RG7 3SH

hereby apply for an order under Section 53(2) of the Wildlife and Countryside Act 1981
modifying the definitive map and statement for the area by (please circle the relevant
section below and delete any words in square brackets that do not apply)

1. DELETING the [footpath] [bridleway] [restricted byway] [byway open to all traffic]
running from to

2. ADDING a [footpath] [bridleway] [restricted byway] [byway open to all traffic]
running from STEPHENS FIRS to STEPHENS ROAD/VICTORIA ROAD

3. ALTERING THE STATUS of the [footpath] [bridleway] [restricted byway] [byway
open to all traffic]
running from to
to [footpath] [bridleway] [restricted byway] [byway open to all traffic]

4. Modifying OTHER particulars shown in the map or statement relating to the [footpath]
[bridleway] [restricted byway] [byway open to all traffic]
running from to
by providing that

as shown the map annexed to this application.

I/WE attach copies of the following evidence in support of this application (please
provide a summary list of all evidence to be relied upon overleaf):

Dated: 02.10.2017 Signed: [REDACTED]

50 Application



50 Map

Application for Modification Order Form A

Wildlife and Countryside Act 1981

Definitive Map and Statement for West Berkshire

To: West Berkshire Council, Countryside, Council Offices, Market Street, Newbury
RG14 5LD

I/WE (applicant name), STRATFIELD MORTIMER PARISH COUNCIL
of (applicant address), 27 VICTORIA ROAD MORTIMER
READING RG7 3SH

hereby apply for an order under Section 53(2) of the Wildlife and Countryside Act 1981
modifying the definitive map and statement for the area by (please circle the relevant
section below and delete any words in square brackets that do not apply)

1. DELETING the [footpath] [bridleway] [restricted byway] [byway open to all traffic]
running from to
2. ADDING a footpath [bridleway] [restricted byway] [byway open to all traffic]
running from STEPHENS CLOSE to STEPHENS FIRS
3. ALTERING THE STATUS of the [footpath] [bridleway] [restricted byway] [byway
open to all traffic]
running from to
to [footpath] [bridleway] [restricted byway] [byway open to all traffic]
4. Modifying OTHER particulars shown in the map or statement relating to the [footpath]
[bridleway] [restricted byway] [byway open to all traffic]
running from to
by providing that

as shown the map annexed to this application.

I/WE attach copies of the following evidence in support of this application (please
provide a summary list of all evidence to be relied upon overleaf):

Dated: 21.04.2018 Signed: [REDACTED]

51 Application



51 Map

Application for Modification Order

Form A

Wildlife and Countryside Act 1981

Definitive Map and Statement for West Berkshire

To: West Berkshire Council, Countryside, Council Offices, Market Street, Newbury
RG14 5LD

I/~~WE~~ (applicant name), NEAL JAMES PIKE
of (applicant address) 2, LIGUEIL CLOSE, HUNGERFORD,
BERKS, RG17 0BW

hereby apply for an order under Section 53(2) of the Wildlife and Countryside Act 1981
modifying the definitive map and statement for the area by (please circle the relevant
section below and delete any words in square brackets that do not apply)

1. DELETING the [footpath] [bridleway] [restricted byway] [byway open to all traffic]
running from to

2. ADDING a [footpath] [~~bridleway~~] [~~restricted byway~~] [~~byway open to all traffic~~]
running from KINTBURY 1A to THE PUBLIC ROAD
AVINGTON to AVINGTON

3. ALTERING THE STATUS of the [footpath] [bridleway] [restricted byway] [byway
open to all traffic]

running from to

to [footpath] [bridleway] [restricted byway] [byway open to all traffic]

4. Modifying OTHER particulars shown in the map or statement relating to the [footpath]
[bridleway] [restricted byway] [byway open to all traffic]

running from to

by providing that

as shown the map annexed to this application.

I/~~WE~~ attach copies of the following evidence in support of this application (please
provide a summary list of all evidence to be relied upon overleaf):

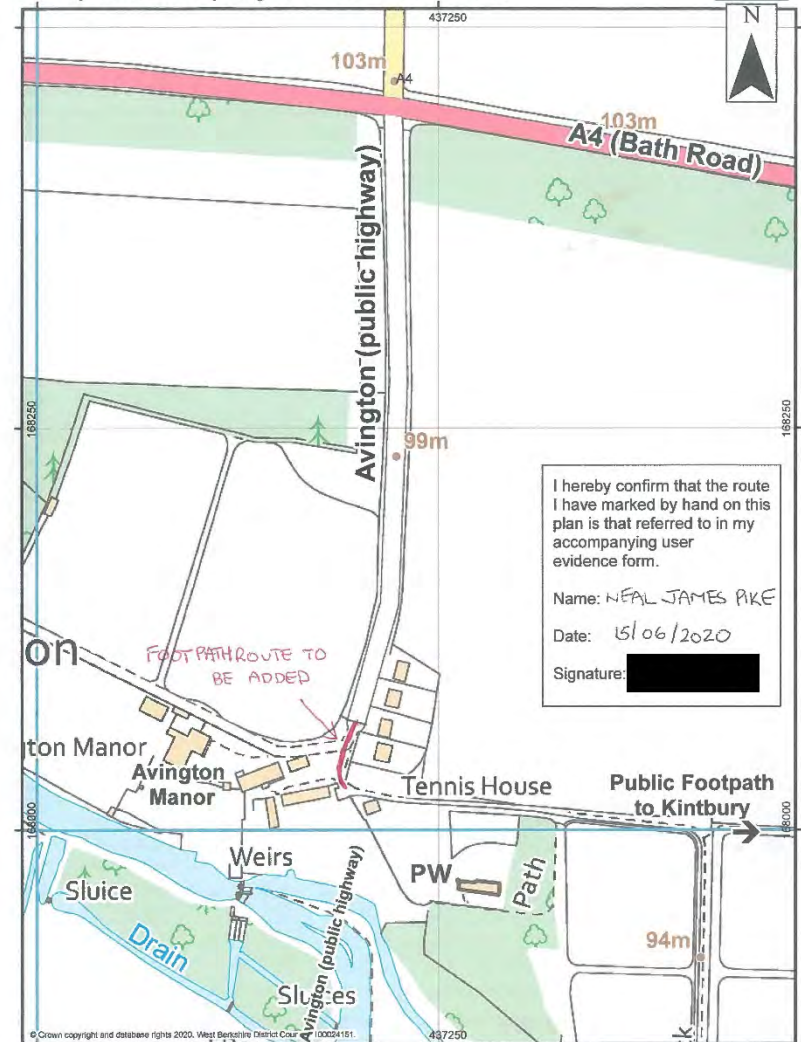
Dated: 15/06/2020 Signed:

52 Application

Avington, Kintbury
map to accompany user evidence form

Scale 1:2500 on A4 paper

19/05/2020



52 Map

Application for Modification Order

Form A

Wildlife and Countryside Act 1981

Definitive Map and Statement for West Berkshire

To: West Berkshire Council, Countryside, Council Offices, Market Street, Newbury
RG14 5LD

I/WE, Thatcham Town Council

Of: c/o The Town Clerk,
Thatcham Town Council, Brownsfield Road, Thatcham, RG18 3HF

hereby apply for an order under Section 53(2) of the Wildlife and Countryside Act 1981 modifying the definitive map and statement for the area by:

1. ADDING a footpath running from Foxglove Way, Thatcham, from the pedestrian barrier between numbers 32 and 34, to the entry to the wood known as The Plantation.
2. ADDING a footpath running from the entry to the wood known as The Plantation to the gate which provides access to The Plantation from Floral Way.
3. ADDING a footpath running from the entry to the wood known as The Plantation to the opening in the fence which provides access to The Plantation from Floral Way.
4. ADDING a footpath running within The Plantation from the gate to the opening in the fence which both provide access to The Plantation from Floral Way.

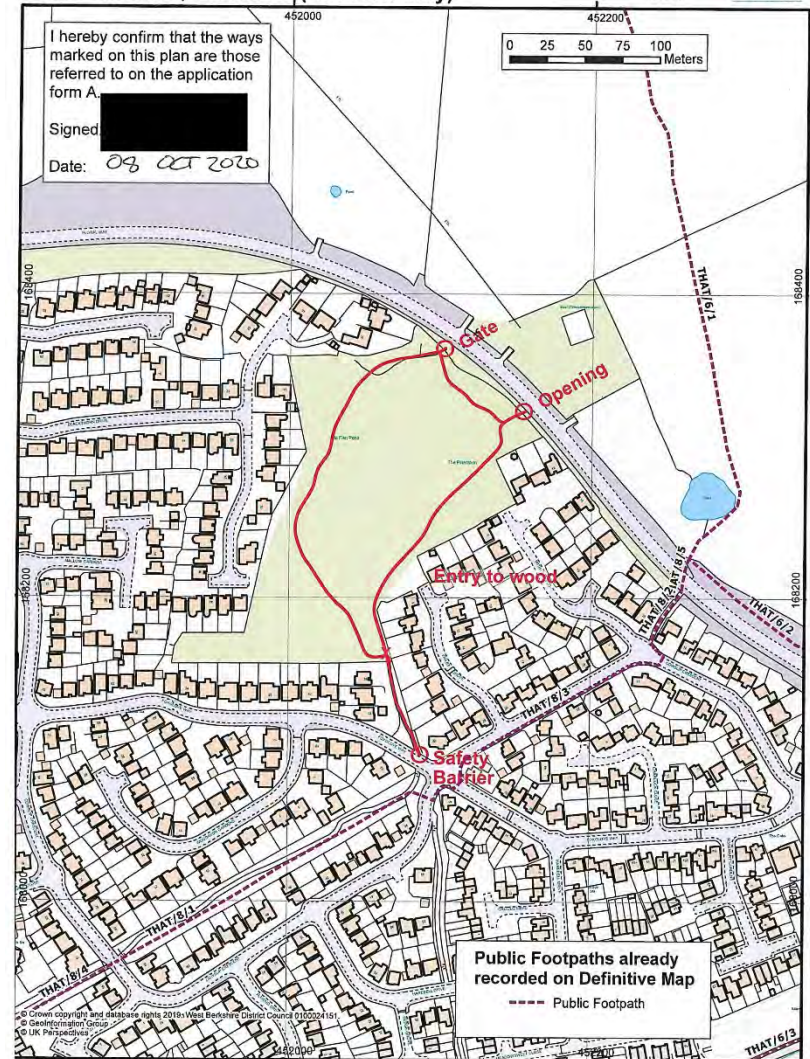
as shown the map annexed to this application.

I/WE attach copies of the following evidence in support of this application (please provide a summary list of all evidence to be relied upon overleaf):

Dated: 8TH OCTOBER 2020 Signed: [Redacted]

Plan to accompany Application Form A
The Plantation, Thatcham (off Floral Way)

Date: 18/09/2020
1:2500



53 Application

53 Map

Application for Modification Order

Form A

Wildlife and Countryside Act 1981

Definitive Map and Statement for West Berkshire

To: West Berkshire Council, Countryside, Council Offices, Market Street, Newbury
RG14 5LD

I,Anthony James Muschamp Vickers

of62 Craven Road....

.....Newbury, Berkshire RG14 5NJ.....

hereby apply for an order under Section53(2) of the Wildlife and Countryside Act 1981
modifying the definitive map and statement for the area by

ADDING a [footpath]

running from...Andover Road to...Sidestrand Road, Newbury

by providing that the existing path which already has private rights associated with
adjoining properties and which existed before those properties were built, also which has
street lighting provided and maintained by Newbury Town Council along its length, be
given the protection afforded by being on the Definitive Map

as shown the map annexed to this application.

I attach copies of the following evidence in support of this application (please provide a
summary list of all evidence to be relied upon overleaf):

1. Council's online map showing 'private street' leading from Andover Road to the
terrace 1-6 Fairview, also three 'parish' street lamp columns;
2. Land Registry plans of adjoining properties showing that between them there
exists private rights of access in both directions;
3. Extract of 1920s OS map showing path existing prior to the building of the two
properties SW of the path.



54 Map

Dated: 26th October 2020 Signed: ...

54 Application

Application for Modification Order

Form A

Wildlife and Countryside Act 1981

Definitive Map and Statement for West Berkshire

To: West Berkshire Council, Countryside, Council Offices, Market Street, Newbury
RG14 5LD

WE (applicant name), Streatley Parish Council...

of (applicant address) c/o 8 The Bull Meadow Streatley RG8 9QD

hereby apply for an order under Section 53(2) of the Wildlife and Countryside Act 1981
modifying the definitive map and statement for the area by (please circle the relevant
section below and delete any words in square brackets that do not apply)

1. DELETING the [footpath] [bridleway] [restricted byway] [byway open to all traffic]

running fromto.....

2. ADDING a footpath
running from Hill Gardens (behind No. 2) .to Green Hill (top of steps from Reading
Road) Streatley

3. ALTERING THE STATUS of the [footpath] [bridleway] [restricted byway] [byway
open to all traffic]

running fromto.....

to [footpath] [bridleway] [restricted byway] [byway open to all traffic]

4. Modifying OTHER particulars shown in the map or statement relating to the [footpath]
[bridleway] [restricted byway] [byway open to all traffic]

running fromto.....

by providing that

.....

.....

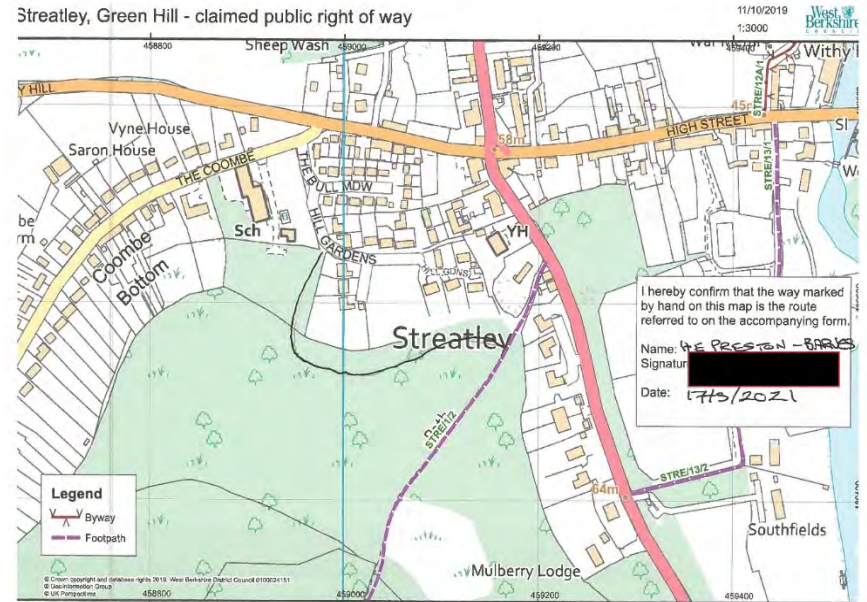
as shown the map annexed to this application.

I/WE attach copies of the following evidence in support of this application (please
provide a summary list of all evidence to be relied upon overleaf):

Dated: 17/03/2021

Signed:

Streatley, Green Hill - claimed public right of way



55 Map

55 Application

Application for Modification Order

Form A

Wildlife and Countryside Act 1981

Definitive Map and Statement for West Berkshire

To: West Berkshire Council, Countryside, Council Offices, Market Street, Newbury
RG14 5LD

I/~~WE~~ (applicant name), NEAL JAMES PIKE

of (applicant address) 2, LIGWELL CLOSE,

HUNGERFORD, BERKS RG17 0BW

hereby apply for an order under Section 53(2) of the Wildlife and Countryside Act 1981
modifying the definitive map and statement for the area by (please circle the relevant
section below and delete any words in square brackets that do not apply)

1. DELETING the [footpath] [bridleway] [restricted byway] [byway open to all traffic]

running from.....to.....

2. ADDING a [footpath] [bridleway] [restricted byway] [byway open to all traffic]

running from HORNHILL (A) to INKPEN 511 (B)

3. ALTERING THE STATUS of the [footpath] [bridleway] [restricted byway] [byway
open to all traffic]

running from.....to.....

to [footpath] [bridleway] [restricted byway] [byway open to all traffic]

4. Modifying OTHER particulars shown in the map or statement relating to the [footpath]
[bridleway] [restricted byway] [byway open to all traffic]

running from.....to.....

by providing that

.....

.....

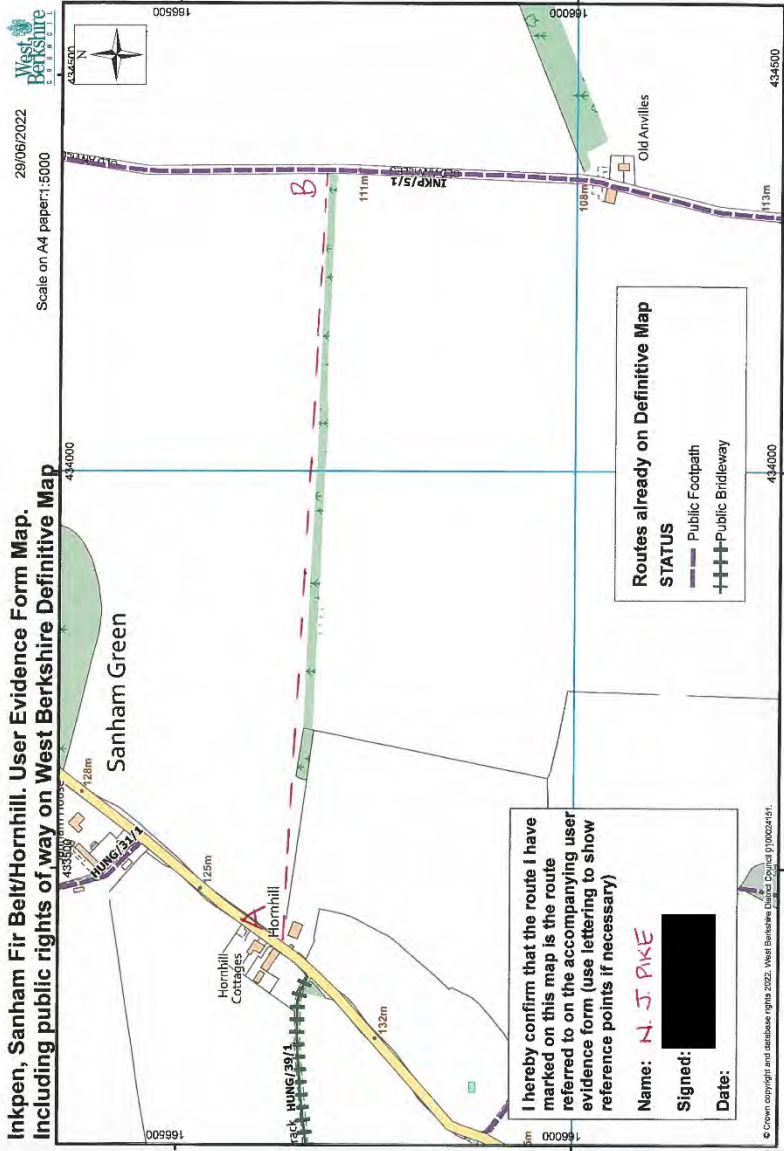
as shown the map annexed to this application.

I/~~WE~~ attach copies of the following evidence in support of this application (please
provide a summary list of all evidence to be relied upon overleaf):

Dated: 29/11/2022 Signed: 

① Three user evidence forms

② Inland Revenue survey to follow separately
from Lucy Peck.



56 MAP

Application for Modification Order

Form A

Wildlife and Countryside Act 1981

Definitive Map and Statement for West Berkshire

To: West Berkshire Council, Countryside, Council Offices, Market Street, Newbury RG14 5LD

I/WE (applicant name) **KENNETH FLETCHER AND WEST BATHING ROMANES**

of (applicant address) **[Redacted]** **HARLING, NEWCASTLE**

BERKSHIRE ROAD, NEWCASTLE

hereby apply for an order under Section 53(2) of the Wildlife and Countryside Act 1981 modifying the definitive map and statement for the area by (please circle the relevant section below and delete any words in square brackets that do not apply)

1. DELETING the [footpath] [bridleway] [restricted byway] [byway open to all traffic]

running from.....to.....

2. ADDING a [footpath] [bridleway] [restricted byway] [byway open to all traffic]

running from **THE WOODS ON SPANISH ROAD** to **NORTH OF THE ROAD NEAR HORNHILL**

3. ALTERING THE STATUS of the [footpath] [bridleway] [restricted byway] [byway open to all traffic]

running from.....to.....

to [footpath] [bridleway] [restricted byway] [byway open to all traffic]

4. Modifying OTHER particulars shown in the map or statement relating to the [footpath] [bridleway] [restricted byway] [byway open to all traffic]

running from.....to.....

by providing that

.....

.....

as shown the map annexed to this application.
I/WE attach copies of the following evidence in support of this application (please provide a summary list of all evidence to be relied upon overleaf):

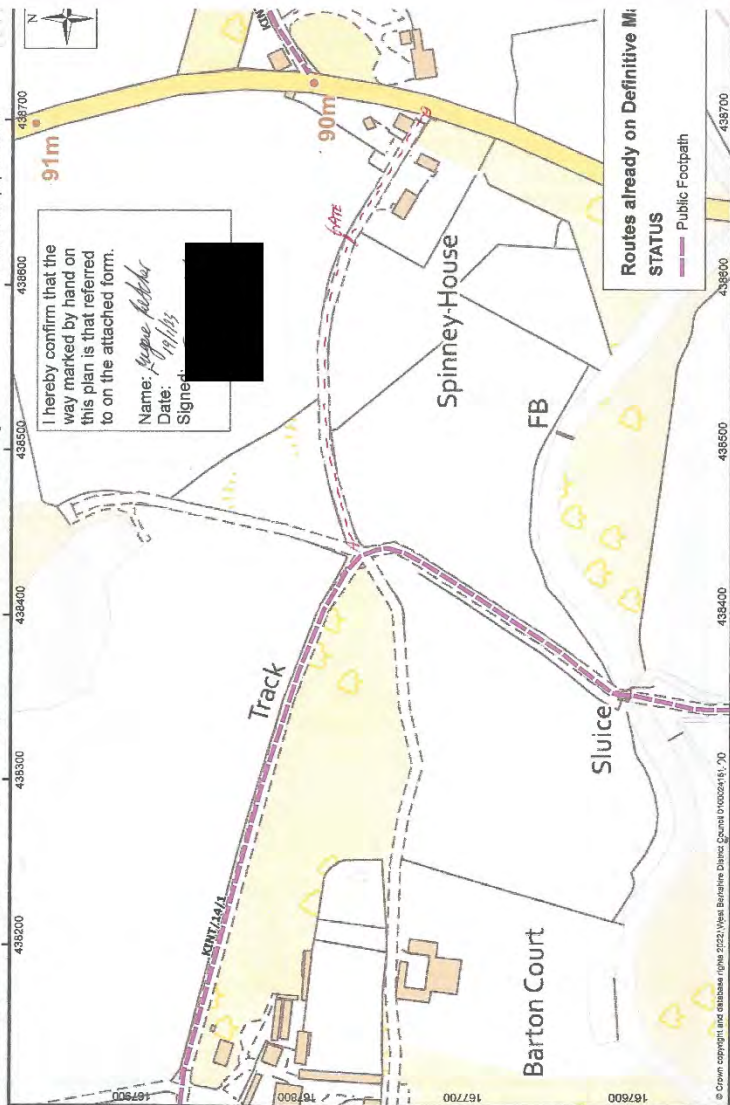
Dated: **19/11/23** Signed: **[Redacted]**

57 Application

8th December 2022

Kintbury, Barton Court-Station Road - map for footpath application/evidence form
Includes public rights of way already recorded on Definitive Map

Scale on A4 paper: 1:2500



57 MAP

Application for Modification Order

Form A

Wildlife and Countryside Act 1981

Definitive Map and Statement for West Berkshire

To: West Berkshire Council, Countryside, Council Offices, Market Street, Newbury
RG14 5LD

NAME (applicant name) GRAVIN BAILEY & ANUPAMA BAILEY
of (applicant address) ROSE COTTAGE, BUCKLEBURY ALEY, ...
COLD ASH, THATCHAM, RG18 9NH

hereby apply for an order under Section 53(2) of the Wildlife and Countryside Act 1981
modifying the definitive map and statement for the area by (please circle the relevant
section below and delete any words in square brackets that do not apply)

~~1. DELETING the [footpath] [bridleway] [restricted byway] [byway open to all traffic]~~
running from to

~~2. ADDING a [footpath] [bridleway] [restricted byway] [byway open to all traffic]~~
running from to

~~3. ALTERING THE STATUS of the [footpath] [bridleway] [restricted byway] [byway open to all traffic]~~
running from to

4. Modifying OTHER particulars shown in the map or statement relating to the [footpath] [bridleway] [restricted byway] [byway open to all traffic]

running from WESTERN END OF 26/1 to EAST GATEPOST OF ROSE COTTAGE
by providing that THE WIDTH OF COLD/26/1 IS RECORDED
ON THE DEFINITIVE STATEMENT.

as shown the map annexed to this application.

WE attach copies of the following evidence in support of this application (please
provide a summary list of all evidence to be relied upon overleaf):

Dated: 24th Feb 2023 Signed: [Signature]

58 Application

- MODIFICATION ORDER Z91

- DEFINING A SECTION OF WAY COVERING A LENGTH OF 14 METRES BETWEEN THE WESTERN END OF BYWAY Z6 COLD ASH AND THE SOUTHERN END OF BYWAY 5 COLD ASH.

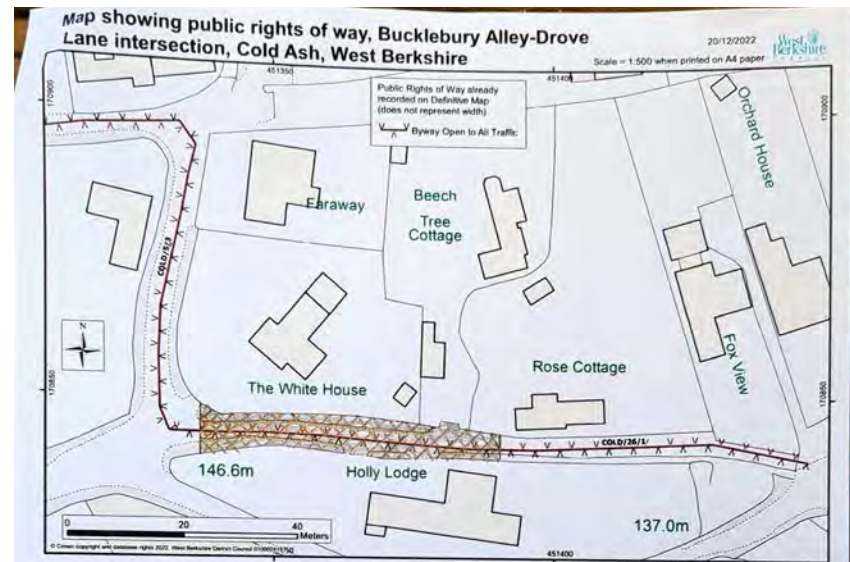
- PHOTOGRAPHIC EVIDENCE

- VARIOUS PHOTOGRAPHS OF THE AREA UNDER WHICH THE MODIFICATION ORDER RELATES.

- DOCUMENTATION AND COLLATERAL RELATING TO PREVIOUS EXAMINATION OF THE AREA UNDER WHICH THE MODIFICATION ORDER RELATES.

- USER EVIDENCE FORMS & WRITTEN STATEMENTS.

58 Evidence List



THE AREA SHADED ABOVE ENCOMPASSES THE WIDER SECTION OF BYWAY COLD/Z6/1 FROM THE WESTERN END OF BYWAY Z6 COLD ASH TO THE POINT AT WHICH COLD/Z6/1 BECOMES TOO NARROW FOR CARS TO TRAVEL, WHICH IS THE GATEPOST OF ROSE COTTAGE. THE SHADED AREA INCLUDES GRASS VERGES, OR BANKS, THAT BORDER BOTH 'THE WHITE HOUSE' AND 'HOLLY LODGE' PROPERTIES.

58 MAP

Form A

Application for Modification Order

Wildlife and Countryside Act 1981

Definitive Map and Statement for West Berkshire

To: West Berkshire Council, Countryside, Council Offices, Market Street, Newbury
RG14 5LD

1/WE (applicant name), GRAVIN BAILEY
of (applicant address) ROSE COTTAGE, BUCKLEBURY
ALLER, COLD ASH, THATCHAM, RG18 9NH

hereby apply for an order under Section 53(2) of the Wildlife and Countryside Act 1981
modifying the definitive map and statement for the area by (please circle the relevant
section below and delete any words in square brackets that do not apply)

1. ~~DELETING the [footpath] [bridleway] [restricted byway] [byway open to all traffic]~~
running from _____ to _____

2. ~~ADDING a [footpath] [bridleway] [restricted byway] [byway open to all traffic]~~
running from _____ to _____

3. ~~ALTERING THE STATUS of the [footpath] [bridleway] [restricted byway] [byway
open to all traffic]~~
running from _____ to _____
to [footpath] [bridleway] [restricted byway] [byway open to all traffic]

4. Modifying OTHER particulars shown in the map or statement relating to the [footpath]
[bridleway] [restricted byway] [byway open to all traffic]
running from SOUTHERN END OF BYWAY 5 to SOUTHERN BOUNDARY OF 'FARAWAY'
by providing that THE WIDTH OF COLD/5/3 IS RECORDED
ON THE DEFINITIVE STATEMENT

as shown the map annexed to this application.
I/WE attach copies of the following evidence in support of this application (please
provide a summary list of all evidence to be relied upon overleaf):

Dated: 3rd Feb 2023 Signed: _____

59 Application

• MODIFICATION ORDER 291

- DEFINING A SECTION OF WAY COVERING A LENGTH OF
14 METRES BETWEEN THE WESTERN END OF BYWAY 26
COLD ASH AND THE SOUTHERN END OF BYWAY 5
COLD ASH

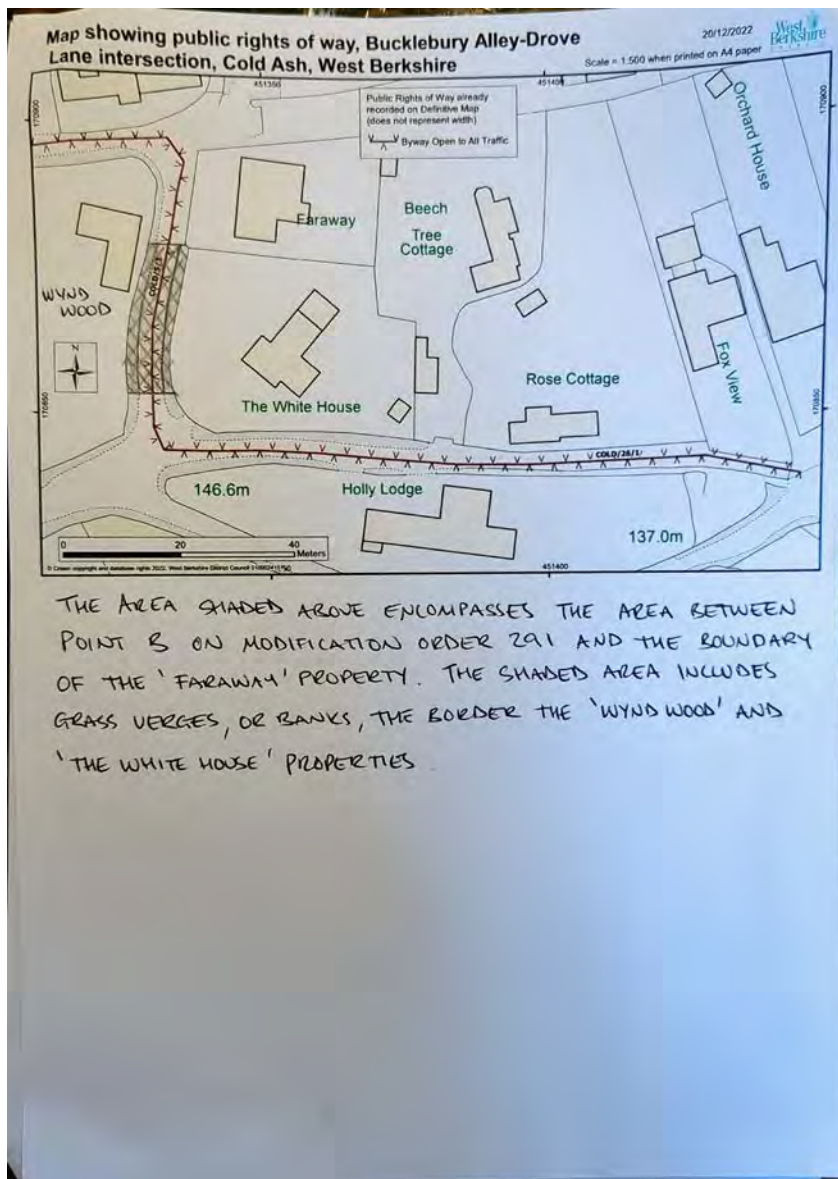
• PHOTOGRAPHIC EVIDENCE

- VARIOUS PHOTOGRAPHS OF THE AREA UNDER WHICH THE
MODIFICATION ORDER RELATES.

• DOCUMENTATION AND COLLATERAL RELATING TO PREVIOUS
EXAMINATION OF THE AREA UNDER WHICH THE MODIFICATION
ORDER RELATES.

• USER EVIDENCE FORMS & WRITTEN STATEMENTS.

59 Evidence list



59 MAP

Application for Modification Order

Form A

Wildlife and Countryside Act 1981

Definitive Map and Statement for West Berkshire

To: West Berkshire Council, Countryside, Market Street, NEWBURY, RG14 5LD

I, **Simon Bottomley** (for and on behalf of the residents of Upper Eddington who have provided evidence listed overleaf)

of 25 Hamblin Meadow,
Upper Eddington
Hungerford
RG170HJ

hereby apply for an order under Section 53(2) of the Wildlife and Countryside Act 1981 modifying the definitive map and statement for the area by (please circle the relevant section below and delete any words in square brackets that do not apply)

1. DELETING the [footpath] [bridleway] [restricted byway] [byway open to all traffic]

running from.....to.....

2. ADDING a byway open to all traffic

running from the two intersections where the lane to Eddington Mill joins Upper Eddington Lane (behind Hamblin Meadow and adjacent to Lorelei Cottage) running down the lane to Eddington Mill to the point where it joins an existing footpath between Mill Cottage and the residence known as The Barn.

3. ALTERING THE STATUS of the [footpath] [bridleway] [restricted byway] [byway open to all traffic]

running from.....to.....

to [footpath] [bridleway] [restricted byway] [byway open to all traffic]

4. Modifying OTHER particulars shown in the map or statement relating to the [footpath] [bridleway] [restricted byway] [byway open to all traffic]

as shown the map annexed to this application.

I attach copies of the following evidence in support of this application (please provide a summary list of all evidence to be relied upon overleaf):

9th August 2023

Dated:Signed:



60.1 Application, Eddington

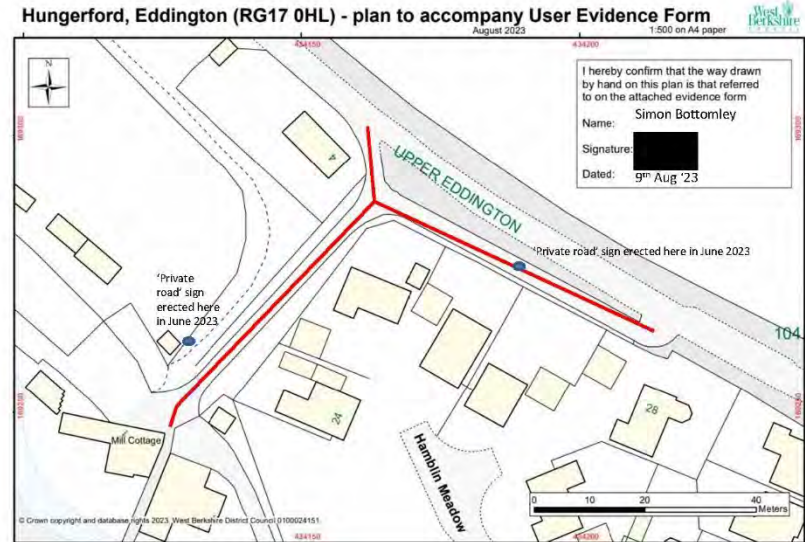
Application for Modification Order

The intent of this application is to preserve the use described by the individuals listed below in their respective Evidence Forms: Primarily the current and historic use of the route as a safe pedestrian passage to join the existing footpath along the River Kennet to access Hungerford Town. This route avoids the only two other pedestrian routes into Hungerford, along the A338 and Eddington Mill Lane which are extremely dangerous. The route has been in used, unhindered for >20years.

Evidence forms and Maps have been submitted (via emails dated 8th and 9th August 2023) to West Berkshire Council (Stuart Higgins, Definitive Map Officer) through Simon Bottomley on behalf of:

- Simon Bottomley
- Tracey Moggeridge
- Nicola Mancey
- Matthew Carter Bennet
- Alan Ford
- Will Hodge
- Thomas Doy
- Maurits Le Poole
- Catherine Le Poole
- Colin Isted
- Janet Isted
- Karin Edwards
- Neil Edwards
- Mark Coleman
- Adrian Coles
- James Bennis
- Samantha Roff
- Victor Rocca
- Vivienne Rocca
- Andrew Sladen
- Andrew Downs
- Olly Young
- Kathryn Gorman

Note: this list (and the evidence provided on the dates above) is not exhaustive and further evidence can be provided if required.



60.3 Eddington Lane Map

9th August 2023

Dated: Signed:

60.2 Application Evidence

Form A

Application for Modification Order

Wildlife and Countryside Act 1981

Definitive Map and Statement for West Berkshire

To: West Berkshire Council, Countryside, Council Offices, Market Street, Newbury
RG14 5LD.

I, Dr. J. C Bridger, representing the British Horse Society of Abbey Park, Stareton,
Kenilworth, Warwickshire CV8 2XZ,

hereby apply for an order under Section53(2) of the Wildlife and Countryside Act 1981
modifying the definitive map and statement for the area by

~~1. DELETING the [footpath] [bridleway] [restricted by way] [by way open to all traffic]~~

running from.....to.....

~~2. ADDING a [footpath] [bridleway] [restricted by way] [by way open to all traffic]~~

running from.....to.....

3. ALTERING THE STATUS of footpath Chieveley 46 /1 running from SU 475 720
to SU 473 721 to bridleway.

~~4. Modifying OTHER particulars shown in the map or statement relating to the [footpath]
[bridleway] [restricted by way] [by way open to all traffic]~~

running from.....to.....

by providing that

as shown on the map annexed to this application.

I attach copies of the following evidence (given in the Application Statement) in support
of this application:

Dated: 23rd Aug 2023

Signed:



List of documentary evidence:

1761	Roque
1812	OS drawing by Stanley (OSD 159)
1822 -23	Greenwood
1830	OS 1 st series
1841	Tithe Award
1878 – 80	OS 1 st Ed. 25"
1883	OS 6"
1899	OS 2 nd Ed 25"
1900	OS 2 nd Ed 6"
1902 & 1920	Bartholomew
1910	Finance Act Maps
1932 / 33	OS 5 th Ed 1"
1951	Parish Council Survey
1952 – 61	OS 7 th Series

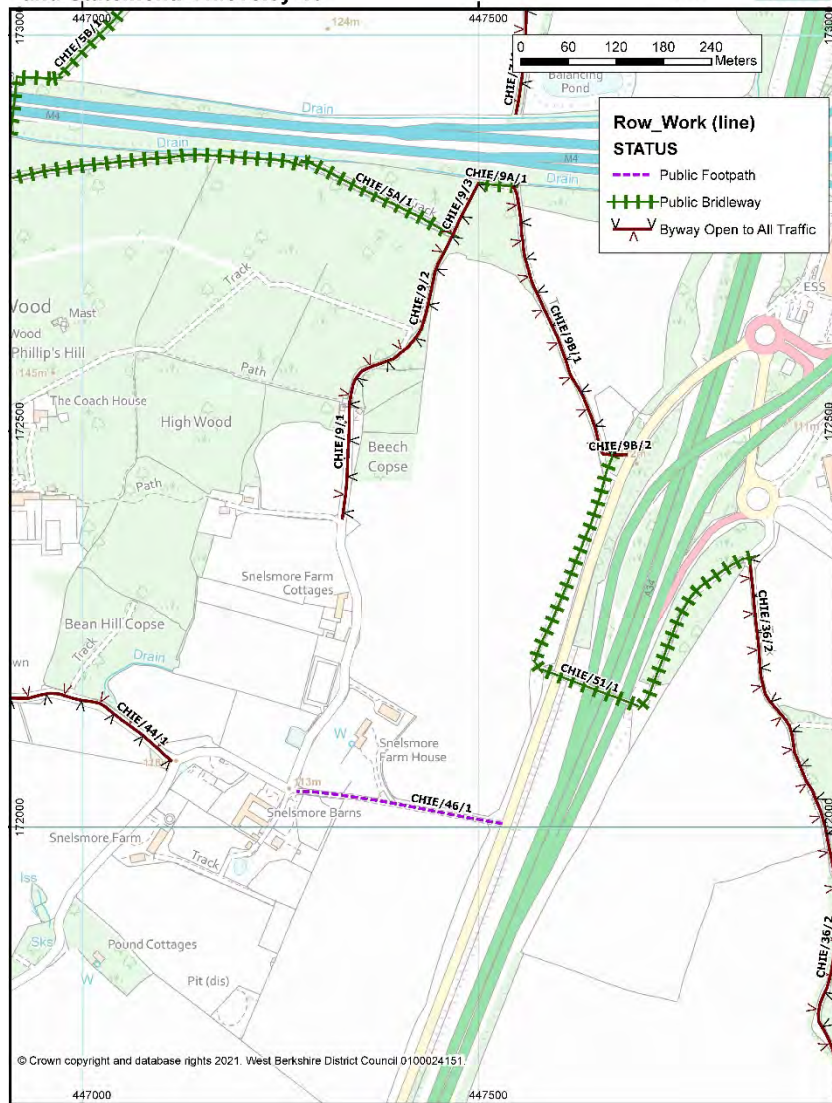
OS: Ordnance Survey

61.1 Application (Chie46, FP-BR upgrade)

61.2 Applicaiton Evidence

Public rights of way recorded on Definitive Map and Statement. Chieveley 46

Date: 04/11/2021
1:5000



61.3 MAP (Chie46, FP-BR upgrade map)

Application for Modification Order

Form A

Wildlife and Countryside Act 1981

Definitive Map and Statement for West Berkshire

To: West Berkshire Council, Countryside, Council Offices, Market Street, Newbury RG14 5LD

I/WE (applicant name), ELLA FLETCHER

of (applicant address) CHERRYHEAD, ENBORNE GROVE

NEWBURY, RG14 6BJ

hereby apply for an order under Section 53(2) of the Wildlife and Countryside Act 1981 modifying the definitive map and statement for the area by (please circle the relevant section below and delete any words in square brackets that do not apply)

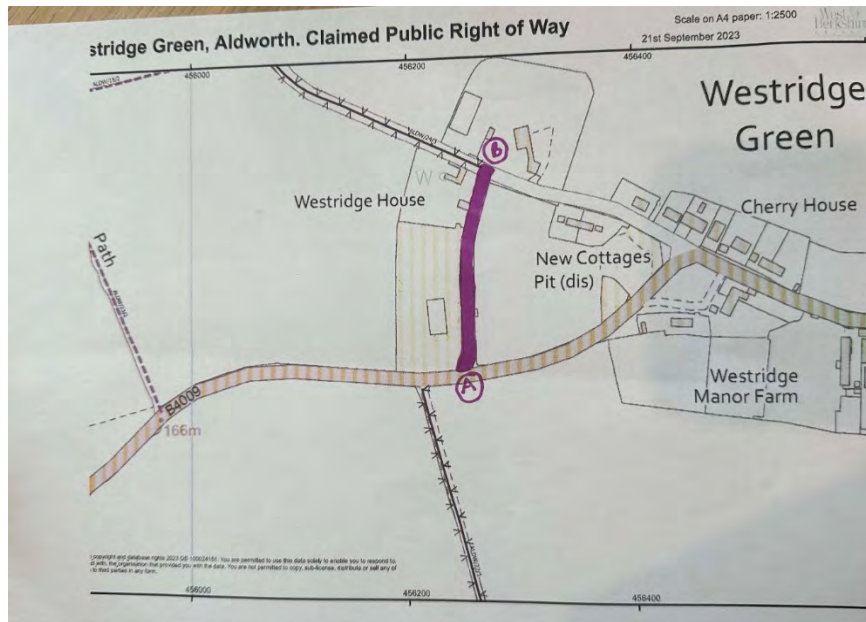
1. ~~DELETING~~ the [footpath] [bridleway] [restricted byway] [byway open to all traffic] running from to
2. ADDING a (footpath) [bridleway] [restricted byway] [byway open to all traffic] running from point A to point B (shown on map)
3. ~~ALTERING THE STATUS~~ of the [footpath] [bridleway] [restricted byway] [byway open to all traffic] running from to to [footpath] [bridleway] [restricted byway] [byway open to all traffic]
4. ~~Modifying OTHER~~ particulars shown in the map or statement relating to the [footpath] [bridleway] [restricted byway] [byway open to all traffic] running from to by providing that

as shown the map annexed to this application.

I/WE attach copies of the following evidence in support of this application (please provide a summary list of all evidence to be relied upon overleaf):

Dated: 27.09.23 Signed:

62.1 Aldworth Westridge



62.2 Aldworth Westridge Application map

Application for Modification Order Form A

Wildlife and Countryside Act 1981

Definitive Map and Statement for West Berkshire

To: West Berkshire Council, Countryside, Market Street, NEWBURY, RG14 5LD

I/WE (applicant name), David Ramm

of (applicant address), 5 Rowan Drive, Woodley
Reading RG5 4LN

hereby apply for an order under Section 53(2) of the Wildlife and Countryside Act 1981 modifying the definitive map and statement for the area by (please circle the relevant section below and delete any words in square brackets that do not apply)

1. ~~DELETING~~ the [footpath] [bridleway] [restricted byway] [byway open to all traffic]
running from to
2. ADDING a footpath [bridleway] [restricted byway] [byway open to all traffic]
running from 439794 174098 to 439722 174279
3. ~~ALTERING THE STATUS~~ of the [footpath] [bridleway] [restricted byway]
[byway open to all traffic]
running from to
to [footpath] [bridleway] [restricted byway] [byway open to all traffic]
4. ~~Modifying OTHER~~ particulars shown in the map or statement relating to the
[footpath] [bridleway] [restricted byway] [byway open to all traffic]
running from to
by providing that:

as shown the map annexed to this application.

I/WE attach copies of the following evidence in support of this application (please provide a summary list of all evidence to be relied upon overleaf): →

Dated: 2 Nov 2023 Signed: [REDACTED]

63.1 Welford, Elton Farm, Application



63.2 Welford, Elton Farm map

Application for Modification Order Form A

Wildlife and Countryside Act 1981

Definitive Map and Statement for West Berkshire

To: West Berkshire Council, Countryside, Market Street, NEWBURY, RG14 5LD

I/WE (applicant name), MR HOWARD FENNER

of (applicant address) THE WHITE HOUSE, BUCKLEBURY ALLEY
COLD ASH, THATCHAM, RG18 9NL

hereby apply for an order under Section 53(2) of the Wildlife and Countryside Act 1981 modifying the definitive map and statement for the area by (please circle the relevant section below and delete any words in square brackets that do not apply)

1. [REDACTED]
[traffic]
running from to

2. [REDACTED]
running from to

3. [REDACTED]
[byway open to all traffic]
running from to

4. Modifying OTHER particulars shown in the map or statement relating to the
[footpath] [bridleway] [restricted byway] [byway open to all traffic]
THE SOUTHERN END THE WESTERN END
running from OF BYWAY 5. (A) to OF BYWAY 2.6 COLD ASH (B)
COLD ASH
by providing that: CORRECTION IS MADE TO THE MOD291
ATTACHED MAP IN RESPECT OF
FRONTAGERS HEDGEROW BOUNDARIES

as shown the map annexed to this application.
I/WE attach copies of the following evidence in support of this application (please provide a summary list of all evidence to be relied upon overleaf):

Dated: 4/12/23 Signed: [REDACTED]

64.1 Application Form (MOD291 revision)

Cold Ash byway 5

04/04/2013
1:800

West
Berkshire
Council



Reproduced from Ordnance Survey map with the permission of the Controller of Her Majesty's Stationery Office (c) Crown Copyright 2013, West Berkshire District Council (00024191).

64. 2 Map to Form A (MOD291 revision)

Application for Modification Order

Form A

Wildlife and Countryside Act 1981

Definitive Map and Statement for West Berkshire

To: West Berkshire Council, Countryside, Market Street, NEWBURY, RG14 5LD

I/WE (applicant name), Purley Green Spaces Group
of (applicant address) Purley GSG@hotmail.com

hereby apply for an order under Section 53(2) of the Wildlife and Countryside Act 1981 modifying the definitive map and statement for the area by (please circle the relevant section below and delete any words in square brackets that do not apply)

1. ~~DELETING~~ the [footpath] [bridleway] [restricted byway] [byway open to all traffic]

running from.....to.....

2. ADDING a [footpath] [bridleway] [restricted byway] [byway open to all traffic]

running from Maveden Lane to Point B - Point C - Bond houses (Bond Area)
Point A

3. ~~ALTERING THE STATUS~~ of the [footpath] [bridleway] [restricted byway] [byway open to all traffic]

running from.....to.....

to [footpath] [bridleway] [restricted byway] [byway open to all traffic]

4. Modifying OTHER particulars shown in the map or statement relating to the [footpath] [bridleway] [restricted byway] [byway open to all traffic]

running from.....to.....

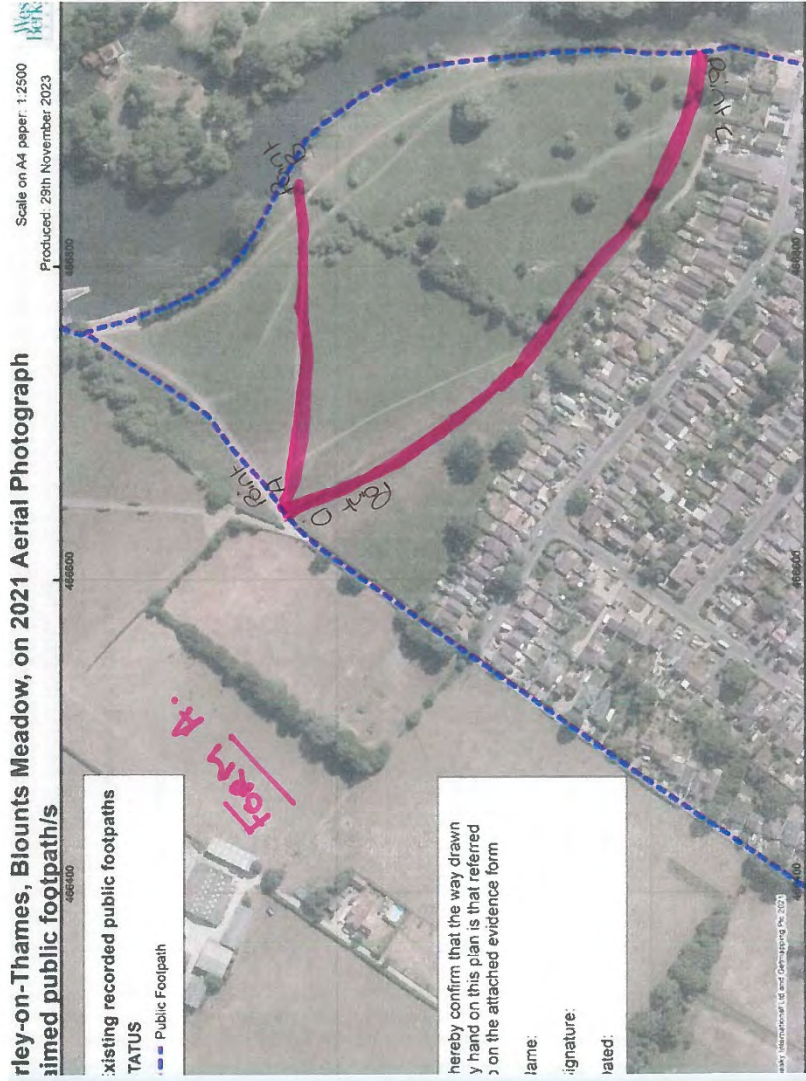
by providing that:

as shown the map annexed to this application.

I/WE attach copies of the following evidence in support of this application (please provide a summary list of all evidence to be relied upon overleaf):

Dated: 10/12/23 Signed [Signature] on behalf of Purley Green Spaces Group

65. Purley Blounts Application



65 Purley Blounts Map

Form A

Application for Modification Order

Wildlife and Countryside Act 1981

Definitive Map and Statement for West Berkshire

To: West Berkshire Council, Countryside, Council Offices, Market Street, Newbury
RG14 5LD.

I, J. C. Bridger, representing the British Horse Society of Abbey Park, Stareton,
Kenilworth, Warwickshire CV8 2XZ,

hereby apply for an order under Section 53(2) of the Wildlife and Countryside Act 1981
modifying the definitive map and statement for the area by (please circle the relevant
section below and delete any words in square brackets that do not apply)

1. ~~DELETING the [footpath] [bridleway] [restricted by way] [byway open to all traffic]~~

running from to

2. ADDING a restricted byway running from SU 3627 7003 to SU 3578 6963

3. ALTERING THE STATUS of footpath Kintbury 3/1 (Heath Hanger Lane) running
from SU 3630 7102 to SU 3627 7003 to restricted byway.

4. Modifying OTHER particulars shown in the map or statement relating to the [footpath]
[bridleway] [restricted by way] [byway open to all traffic]

running from to

by providing that

as shown on the map annexed to this application.

I attach copies of the following evidence in support of this application (please provide a
summary list of all evidence to be relied upon overleaf):

Dated: 27th December 2023

Signed:



66.1 Heath Hanger, Kintbury App

Evidence in support of the application:

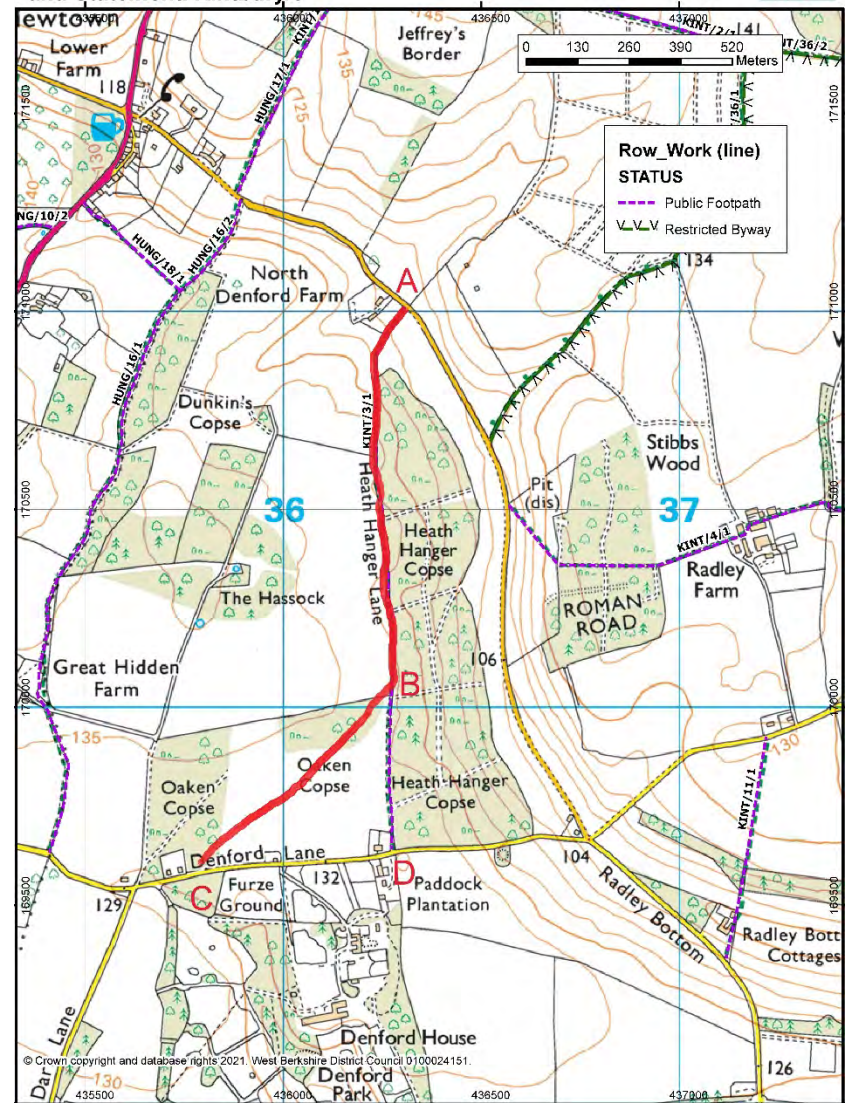
1761	Roque
1822 -23	Greenwood
1830	OS Old series
1841	Tithe Map
1872 -3	OS 1" map
1874	OS Boundary Remark Book
1878 -80	OS 1 st Ed, 25" and Book of Reference
1899	OS 2 nd Ed 25"
1899 (revised 1909)	OS Object Name Book
1909	OS 6" map
1945 - 47	OS New Popular Edition
1951 and 1956	Parish Council Survey and London Gazette
1972	London Gazette

Please see the application statement submitted with this form for copies of maps and further analysis.

66.2 Heath Hanger, Kintbury evidence list

Public rights of way recorded on Definitive Map and Statement. Kintbury/3

Date: 04/11/2021
1:10000



66.3 Heath Hanger, Kintbury, map

Application for Modification Order

Form A

Wildlife and Countryside Act 1981

Definitive Map and Statement for West Berkshire

To: West Berkshire Council, Countryside, Market Street, NEWBURY, RG14 5LD

I/WE (applicant name), David Ramm

of (applicant address) 5 Rowan Drive, Woodley
Reading, Berkshire RG5 4LN.

hereby apply for an order under Section 53(2) of the Wildlife and Countryside Act 1981 modifying the definitive map and statement for the area by (please circle the relevant section below and delete any words in square brackets that do not apply)

1. ~~DELETING~~ the [footpath] [bridleway] [restricted byway] [byway open to all traffic]

running from.....to.....

2. ~~ADDING~~ a [footpath] [bridleway] [restricted byway] [byway open to all traffic]

running from.....to.....

3. ~~ALTERING THE STATUS~~ of the [footpath] [bridleway] [restricted byway] [byway open to all traffic]

running from.....to.....

to [footpath] [bridleway] [restricted byway] [byway open to all traffic]

* 4. Modifying OTHER particulars shown in the map or statement relating to the [footpath] [bridleway] [restricted byway] [byway open to all traffic]

running from SU 39663 / 74240 to SU 39716 / 74250


by providing that:

the width of Welford footpath 16 is legally recorded as

3 metres wide between the grid reference shown above

as shown the map annexed to this application.

I/WE attach copies of the following evidence in support of this application (please provide a summary list of all evidence to be relied upon overleaf):

Dated: 12th Jan 2024 Signed 

WELFORD FP 16 DMMO

List of supporting documents

SLIDE 1. Large Scale Plan showing Location of Points D and D2

SLIDE 2. Diversion order map extract and corresponding OS map.

SLIDE 3. Two relevant photographic illustrations.

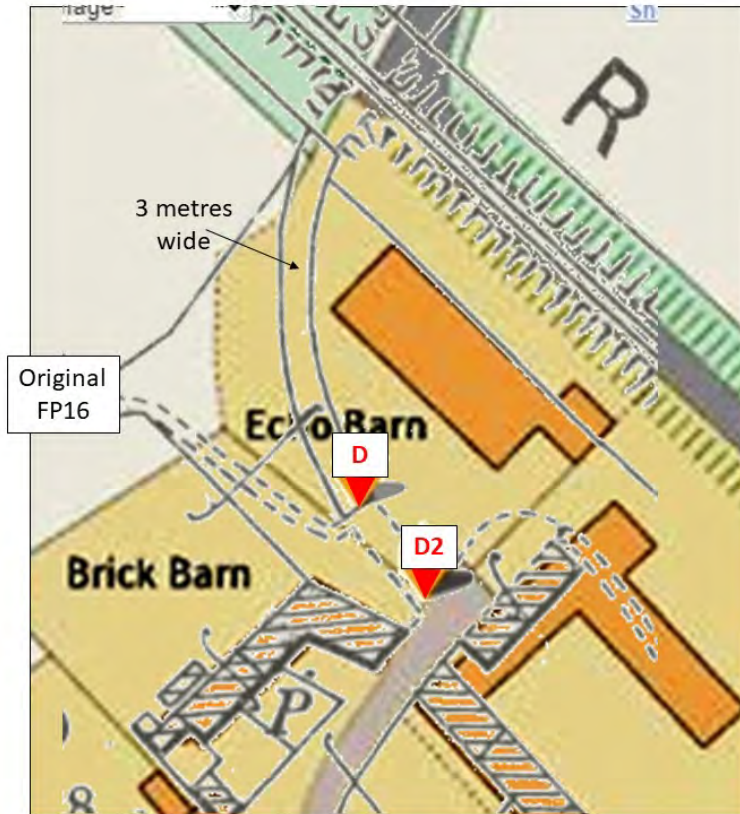
SLIDE 4. Plan showing actual ground measurements.

SLIDE 5. Grid References plotted and values given for points D and D2.

67.1 Welf16 width Application

67.2 Supporting Doc list

Welford FP 16



Point D is the southern limit of the 1985 diversion with a width 3 metres.

Point D2 is the approximate location of the new boundary fence line of Echo Barn

67.3 Welf16 Application Map

Application for Modification Order

Form A

Wildlife and Countryside Act 1981

Definitive Map and Statement for West Berkshire

To: West Berkshire Council, Countryside, Market Street, NEWBURY, RG14 5LD

WE (applicant name), LYNN & KENNETH HAYTER

of (applicant address) 1 WHITELANDS ROAD, THATCHAM, BERKSHIRE, RG18 3AR

hereby apply for an order under Section 53(2) of the Wildlife and Countryside Act 1981 modifying the definitive map and statement for the area by (please circle the relevant section below and delete any words in square brackets that do not apply)

1. DELETING the [footpath] [bridleway] [restricted byway] [byway open to all traffic]

running from.....to.....

2. ADDING a [footpath] ~~[bridleway]~~ ~~[restricted byway]~~ ~~[byway open to all traffic]~~

running from PARK LANE, THATCHAM to SHELLEY ROAD, THATCHAM

3. ALTERING THE STATUS of the [footpath] [bridleway] [restricted byway] [byway open to all traffic]

running from.....to.....

to [footpath] [bridleway] [restricted byway] [byway open to all traffic]

4. Modifying OTHER particulars shown in the map or statement relating to the [footpath] [bridleway] [restricted byway] [byway open to all traffic]

running from PARK LANE to SHELLEY ROAD IN THATCHAM

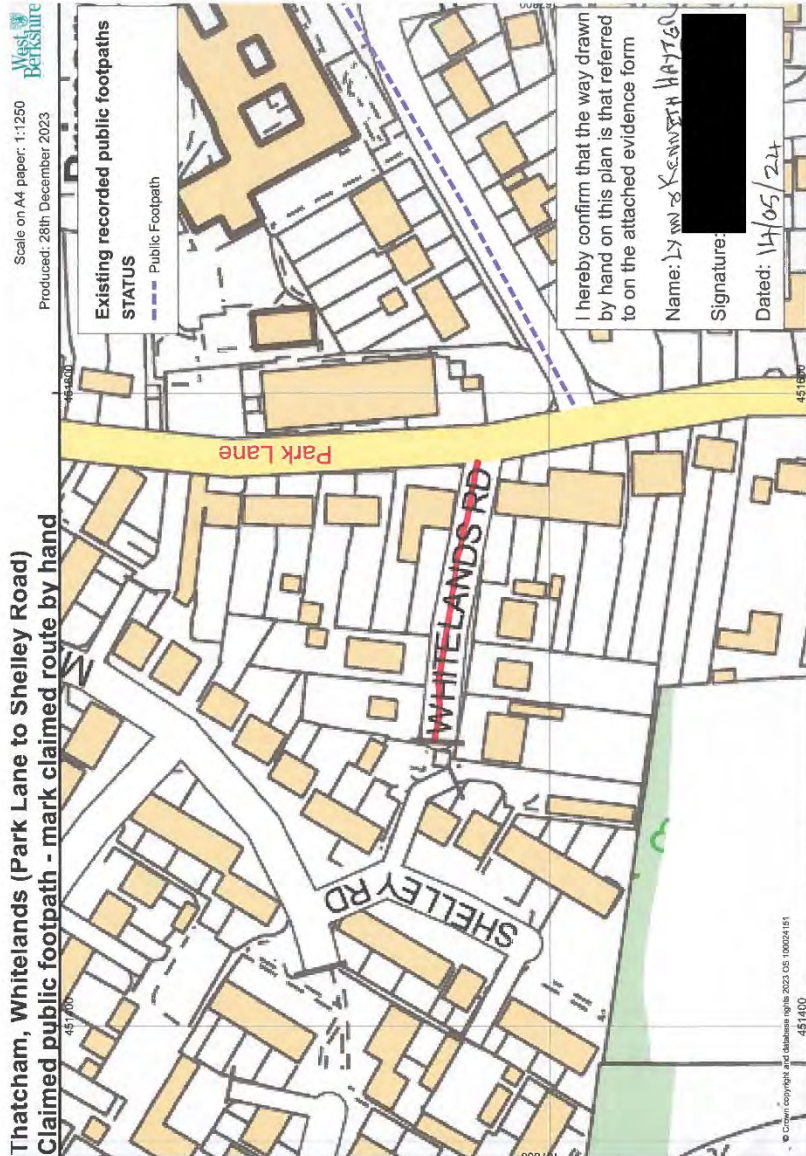
by providing that: IT HAS BEEN USED CONSTANTLY FOR AT LEAST 50 YEAR AS A PUBLIC FOOTPATH

as shown on the map annexed to this application.

I/WE attach copies of the following evidence in support of this application (please provide a summary list of all evidence to be relied upon overleaf):

Dated: 14/05/2024 Signed

68.1 Whitelands Road, Application



68.2 Whitelands Road, Map

Application for Modification Order

Form A

Wildlife and Countryside Act 1981

Definitive Map and Statement for West Berkshire

To: West Berkshire Council, Countryside, Council Offices, Market Street, Newbury
RG14 5LD

I/WE (applicant name), **Ben Andrews; on behalf of Ramblers Association**

of (applicant address) **62 York Road, Newbury, RG14 7NR** **1 Clink Street, London SE1 9DG**

hereby apply for an order under Section 53(2) of the Wildlife and Countryside Act 1981 modifying the definitive map and statement for the area by (please circle the relevant section below and delete any words in square brackets that do not apply)

1. DELETING the [footpath] [bridleway] [restricted byway] [byway open to all traffic] running from.....to.....

2. ADDING a footpath
running from Eastern end of PRoV Speen 2/4 NGR SU 45899 67463 to Eastern end of Moor Lane at junction with PRoV Newbury 13A/4 NGR SU 46469 67469

3. ALTERING THE STATUS of the [footpath] [bridleway] [restricted byway] [byway open to all traffic] running from.....to.....
to [footpath] [bridleway] [restricted byway] [byway open to all traffic]

4. Modifying OTHER particulars shown in the map or statement relating to the [footpath] [bridleway] [restricted byway] [byway open to all traffic] running from.....to.....
by providing that

as shown in the map annexed to this application.

I/WE attach copies of the following evidence in support of this application (please provide a summary list of all evidence to be relied upon overleaf):

Dated: **27/5/2024**

Signed: [Redacted]

Application for Modification Order

1. Historical evidence based on:

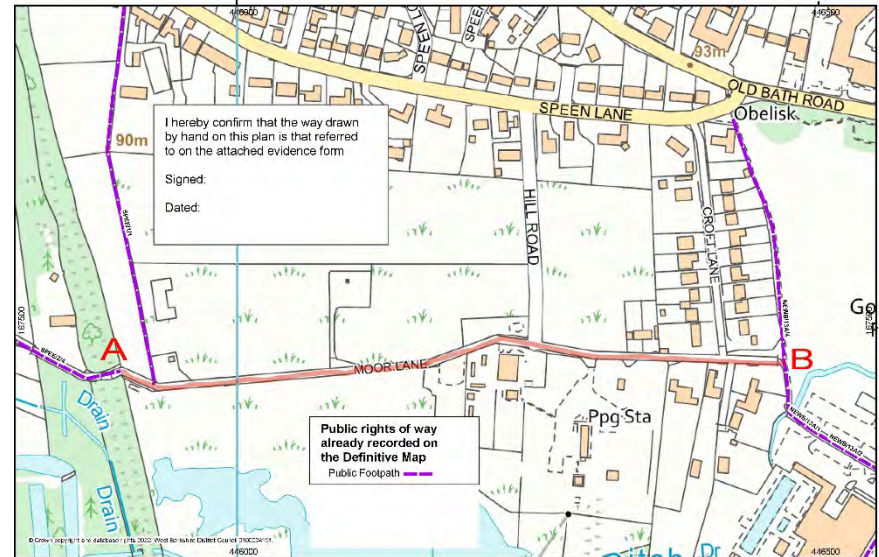
- 1.1. Speen Enclosure Award, 1780
- 1.2. Ordnance Survey 1st edition map, 1880
- 1.3. Lambourn Valley Railway Deviations, 1889
- 1.4. Ordnance Survey 2nd edition map, 1899
- 1.5. Inland Revenue Finance Act 1910 map
- 1.6. West Berkshire Council Recreational Routes:
Lambourn Valley Way, Speen Moors Walk

2. Witness statements from:

- 2.1. Marilyn Chambers
- 2.2. Sian Williams
- 2.3. Andrew Jackson
- 2.4. Jane Skyrme
- 2.5. Eugene Fletcher
- 2.6. Ian Lock
- 2.7. Wilma Lock
- 2.8. Gillian Coles
- 2.9. Graham Hunt
- 2.10. Ben Andrews
- 2.11. Anne Starr

Moor Lane, Speen/Newbury - plan to accompany User Evidence Form

25/10/2022
1:2500



69 Speen, Moor Lane_Page_3

Dated: 27/5/2024

Signed: [Redacted]

69 Speen, Moor Lane_Page_2

Application for Modification Order

Form A

Wildlife and Countryside Act 1981

Definitive Map and Statement for West Berkshire

To: West Berkshire Council, Countryside, Market Street, NEWBURY, RG14 5LD

WE (applicant name), Mr and Mrs S Beck

Mrs R James

of (applicant address: 19 Falkland Road
Newbury RG14 6NY

21 Falkland Road
Newbury RG14 6NY

Acting on behalf of local residents named on accompanying User Evidence Forms

hereby apply for an order under Section53(2) of the Wildlife and Countryside Act 1981 modifying the definitive map and statement for the area by (please circle the relevant section below and delete any words in square brackets that do not apply)

2. ADDING a footpath

running from between 19 and 21 Falkland Road, Wash Common to between 17 and 19 Battery End, Wash Common

as shown the map annexed to this application.

WE attach copies of the following evidence in support of this application (please provide a summary list of all evidence to be relied upon overleaf):

Dated: 31 July 2024 31 July 2024

Signed: Lorraine Beck Rachael James

Application for Modification Order

List of evidence attached:

L Beck: User evidence form, additional photos, map
S Beck: User evidence form, map
S Beltridge: User evidence form (3pp), map
A Blades Moore: User evidence form (4pp), map, photo (quality of scan poor – supply better hard copy with better definition)
P Borchards: User evidence form (2pp), map
K Clift: User evidence form, map
D Fenn: User evidence form (3pp), map, photo with handwritten comments
M Fenn: User evidence form (3pp), additional information sheet, map
D Ferguson: User evidence form (3pp), map
D Hatfull: User evidence form (4pp), map
R Haynes: User evidence form (4pp), map
R James: User evidence form (2pp), map
E Keusch: User evidence form, map, additional photos (3pp)
L Mason: User evidence form (4pp), map
F Quinn: User evidence form, map
C Robinson: User evidence form, map
L Taylor: User evidence form (3pp), map, additional photo

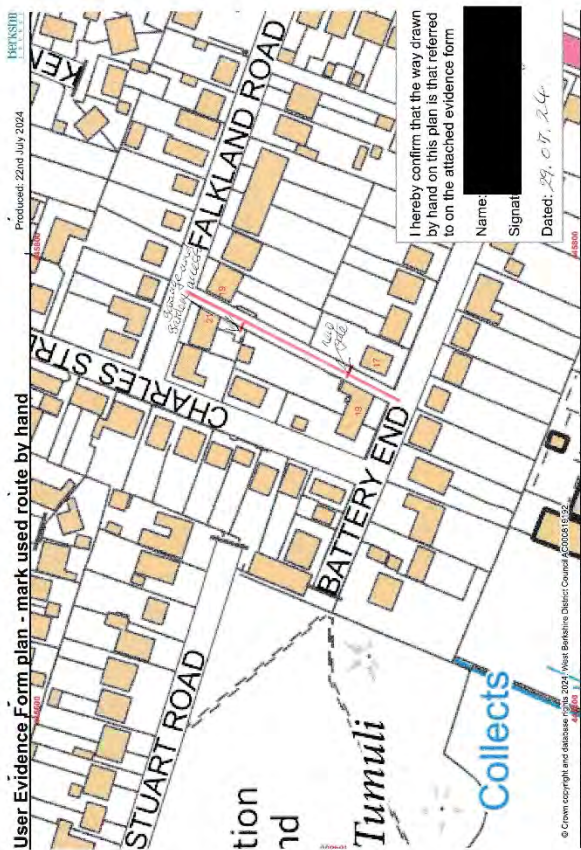
Dated: 31 July 2024 31 July 2024

Signed: Lorraine Beck Rachael James

70.1 Newbury, Battery End-Falkland Road Application

70.2 Newbury, Battery End-Falkland Road, Evidence List

Produced: 22nd July 2024
Signed: Lorraine Beck Rachael James
Dated: 31 July 2024 31 July 2024



70.3 Newbury, Battery End-Falkland Road Map

8/30/24, 4:49 PM

Form A - Application for Modification Order.docx - Google Docs

Application for Modification Order

Form A

Wildlife and Countryside Act 1981

Definitive Map and Statement for West Berkshire

To: West Berkshire Council, Countryside, Council Offices, Market Street, Newbury RG14 5LD

I/WE (applicant name), Eugene Fletcher, John Gardner and West Berkshire Ramblers

of (applicant address) 7 Penwood Heights Highclere, Newbury Berks, RG20 9BY

hereby apply for an order under Section 53(2) of the Wildlife and Countryside Act 1981 modifying the definitive map and statement for the area by (please circle the relevant section below and delete any words in square brackets that do not apply)

1. DELETING the [footpath] [bridleway] [restricted byway] [byway open to all traffic]

running from POINT A to POINT C

2. ADDING a [footpath] [bridleway] [restricted byway] [byway open to all traffic]

running from POINT B to POINT C

3. ALTERING THE STATUS of the [footpath] [bridleway] [restricted byway] [byway open to all traffic]

running from to

to [footpath] [bridleway] [restricted byway] [byway open to all traffic]

4. Modifying OTHER particulars shown in the map or statement relating to the [footpath] [bridleway] [restricted byway] [byway open to all traffic]

running from to

by providing that

as shown the map annexed to this application.

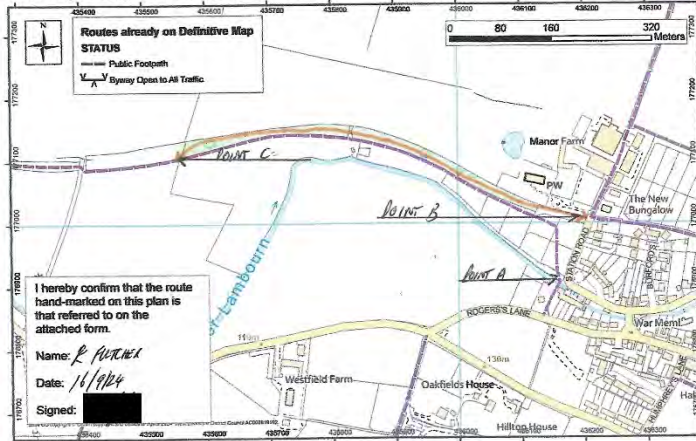
I/WE attach copies of the following evidence in support of this application (please provide a summary list of all evidence to be relied upon overleaf):

Dated: 30/8/24 Signed: [redacted]

71 East Garston, Lambourn Valley Way (1)

East Garston, LVW, UEF.jpg

East Garston, Lambourn Valley Way old railway route - map for footpath application/evidence form includes public rights of way already recorded on Definitive Map



Summary of evidence in respect of DMMO application regarding the Lambourn Valley Way.

The Lambourn Valley Way is a 22-mile-long distance path created in 1992. The section running from point B to point C follows the line of the disused railway, however the definitive line of the footpath runs to the south of the disused railway from point A to point C.

The current definitive line of point A to point C is private land with no public access and no visible sign of the old footpath whilst point B to point C is sign posted as the Lambourn Valley Way and is used and maintained by the owners of Manor Farm as part of the LVW.

There is a need to establish line B to C, the current footpath as the new definitive path to ensure this route is protected in the future. The upkeep of this path should continue to be the current landowners and should include maintenance of the steps. Once this new definitive path is formalised the current line A-C can be extinguished"

Evidence of the correct route of the LVW is: -

- Continuous use of the disused railway line as the LWW for the last 32 years. Witness statements can be provided however as a Long-Distance Path in use for decades the path will have been walked by thousands of walkers.
- The signage of the unofficial route as the LWW
- The creation of a flight of steps at point C to provide access from the line of the LWW in the disused railway cutting to rejoin the line of the definitive path. Presumably the steps were paid for by West Berkshire Council or its predecessor.
- The blocking of the definitive route at point A and at point C so long ago that no visible sign of the definitive route can be found.
- The continuation of the LWW at point B by crossing Station Road
- The upkeep of the LWW between point B and point C by the owners of Manor Farm

Point B is at GR SU 3620 7700

Point C is at GR SU 3556 7711

71 East Garston, Lambourn Valley Way (2)

71 East Garston, Lambourn Valley Way (3)

WILDLIFE AND COUNTRYSIDE ACT 1981

The Definitive Map and Statement of Rights of Way in Oxfordshire

To: Stuart Higgins
Definitive Map Officer
Countryside
West Berkshire Council
Market Street
Newbury RG14 5LD

I, Bryan Moore for and on behalf of the British Horse Society, Abbey Park, Stareton, Kenilworth, Warwickshire, CV8 2XZ hereby apply for an order under section 53(2) of the Wildlife and Countryside Act 1981 modifying the definitive map and statement for the area by:

Adding the byway open to all traffic from **points B to C**

Upgrading to a byway open to all traffic the footpath from **points A to B and Points C to D** and shown on the map accompanying this application.

I attach copies of the following documentary evidence in support of this application:

APPLICATION STATEMENT FOR BRIDLEWAY CONTAINING EXTRACTS OF:

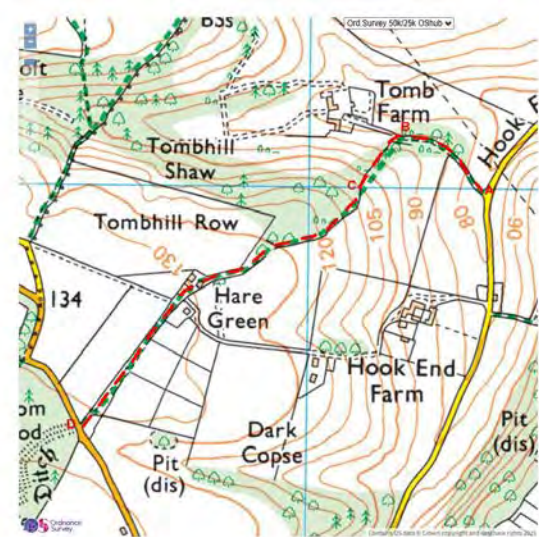
- 1791 John Andrews and Andrew Dury map
- 1811 Basildon Inclosure award and 1809 Map
- 1824 Greenwood map
- 1830 Ordnance Survey Old series
- 1839 Tithe map for Basildon
- 1902 Bartholomew map Berkshire Sheet 29

Dated: 8th June 2025

Signature:



Applicant's Reference: Hare Green old road



72 Map